https://gramaticasytextosdelasgrandesculturas.wordpress.com/2016/05/31/corpus-of-maya-hieroglyphic-inscriptions-ix-volumenes-xx-tomos/

https://mega.nz/#F!FIQBmCTI!1jBunhLYeubLxN7sfH1K2g

CORPUS OF MAYA HIEROGLYPHIC INSCRIPTIONS

VOLUME 6 PART 3 TONINA

CORPUS OF MAYA HIEROGLYPHIC INSCRIPTIONS

Volume 6 Part 3

IAN GRAHAM
Director, Maya Corpus Program
Peabody Museum, Harvard University

PETER MATHEWS
Formerly Research Assistant
Peabody Museum, Harvard University

PEABODY MUSEUM
OF ARCHÆOLOGY AND ETHNOLOGY
HARVARD UNIVERSITY
CAMBRIDGE, MASSACHUSETTS

1999

OVERSIZE
F
1435.3
.W75
C68
1975
v.6
pt.3

ACKNOWLEDGMENTS

The publication of this fascicle was made possible by a contribution from the late Mrs. Frederic C. Bartlett, and by a grant from the National Endowment for the Humanities.

We acknowledge our gratitude to the Mexican Instituto Nacional de Antropología e Historia for authorizing the necessary work at Tonina, and for granting permission to reproduce photographs of sculpture in this fascicle. Special thanks go to Drs. Pierre Becquelin, Claude Baudez, and Eric Taladoire, former directors of the French Tonina Project (under the joint auspices of the Mission Archéologique et Ethnologique Française au Mexique and the Centre National de la Recherche Scientifique) for their cooperation and hospitality during portions of several seasons' work at the site. The photograph of Miscellaneous 5 was reproduced courtesy of the French Archaeological Mission. Part of the fieldwork and preparation of the illustrations was carried out under three-year grants from the National Endowment for the Humanities, and part with the aid of contributions from the following generous donors:

The late Mrs. Frederic C. Bartlett

Mrs. Edmund R. Jackson

Mr. J. A. Mahargian

As this book goes to press, the following volumes of the *Corpus of Maya Hieroglyphic Inscriptions* are available from University Museum Publications, The University of Pennsylvania Museum of Archaeology and Anthropology, 33rd and Spruce Streets, Philadelphia, PA 19104.

Vol. 1	Introduction
Vol. 2-1	Naranjo
2-2	Naranjo, Chunhuitz, Xunantunich
2–3	Ixkun, Ucanal, Ixtutz, Naranjo
Vol. 3-1	Yaxchilan
3-2	Yaxchilan
3-3	Yaxchilan
Vol. 4-1	Itzimte, Pixoy, Tzum
4-2	Uxmal
4-3	Uxmal, Xcalumkin
Vol. 5-1	Xultun
5-2	Xultun, La Honradez, Uaxactun
5-3	Uaxactun
Vol. 6-1	Tonina
6-2	Tonina
Vol. 7-1	Seibal
Vol. 8-1	Coba

Copyright © 1999 by the President and Fellows of Harvard College

ISBN 0-87365-828-0

Library of Congress Catalog Card Number 75-19760

Text and cover printed by Henry N. Sawyer Company, Inc.

Charlestown, Massachusetts U.S.A.

Cover stamped and book bound by Acme Bookbinding

Charlestown, Massachusetts U.S.A.

All rights reserved. This book, or parts thereof, may not be reproduced in any form or by any means, electronic or mechanical, including photocopying, recording, or any information storage or retrieval system now known or to be invented, without permission from the publisher.

ADDITIONAL REFERENCES CITED IN THIS FASCICLE

BECQUELIN, PIERRE, and ERIC TALADOIRE
1990 *Tonina, une cité du Chiapas (Mexique)*, Mission Archéologique et Ethnologique Française au Mexique, Études Mesoaméricaines, vol. 6, tome 4. Paris.

MORLEY, SYLVANUS GRISWOLD
1948 Check List of the Corpus Inscriptionum Mayarum and Check List of all Known Initial and Supplementary Series. Division of Historical Research, Carnegie Institution of Washington. (Mimeographed typescript, n.p.)

THOMPSON, J. ERIC. S.
1944 "Variant Methods of Date Recordings in the Jatate Drainage, Chiapas," *Notes on Middle American Archaeology and Ethnology*, No. 45. Carnegie Institution of Washington, Washington, D.C.

Tonina, Monument 106

LOCATION Found in 1973 by the French Archaeological Mission during clearance of rubble from the front, or west face, of Structure E5-5. The fragments lay close to a niche on the right (south side) of the stair. Now in the site museum.

CONDITION The lower part of the panel, constituting perhaps nearly half of the original, was broken into many fragments, few of which proved to be missing when it was reconstructed by Graham. Two smaller areas of the sculpture were found, both of them broken into smaller pieces and now mended, one including the figure's face, the other forming the upper right corner. There are also two other small fragments. The carved surface is in pristine condition.

MATERIAL Fine-grained white limestone.

SHAPE A nearly rectangular panel with well-dressed sides and back.

DIMENSIONS

Main fragment:	Ht	0.54 m
	MW	0.64 m
	MTh	0.14 m
	Rel	5.6 cm

CARVED AREAS Front only.

PHOTOGRAPHS Graham.

DRAWING Graham, based on field drawings corrected by artificial light.

REMARKS Fragment 33 was also found near Structure E5-5, but it will be illustrated separately since it may have come from a similar panel installed in a niche on the other side of the stairway. Other fragments similar in material and style, but as yet unnumbered, are in the site's storeroom.

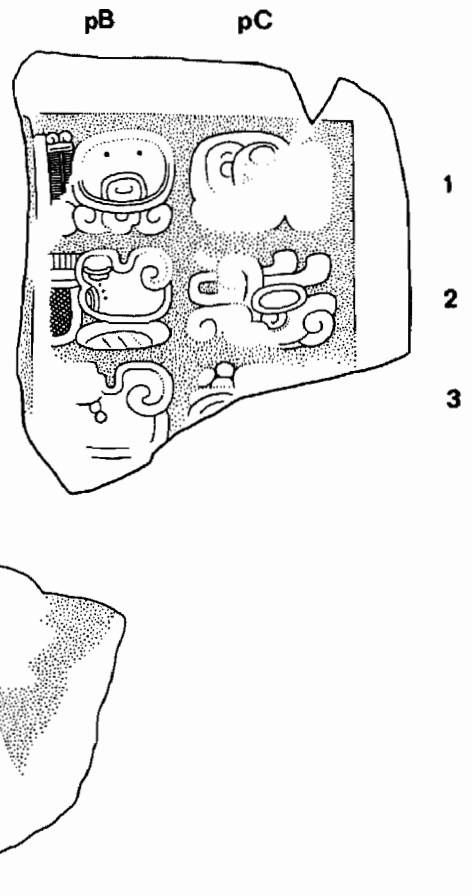





At greater scale

Tonina, Monument 107

LOCATION Found in 1973 by the French Archaeological Mission in the excavation between the retaining wall of the sixth terrace and the west platform of Structure E5-11. Now in the site museum.

CONDITION The upper half of this panel is missing, and the bottom had been fractured (and since repaired). The left, right, and lower edges are intact. The carved surface is in good condition.

MATERIAL Sandstone.

SHAPE Probably a rectangular panel. The rear edges are rounded inwards to merge with the back.

DIMENSIONS		
	Ht	0.44 m
	MW	0.43 m
	MTh	0.30 m
	Rel	3.0 cm

CARVED AREAS Front only.

PHOTOGRAPHS Graham.

DRAWING Graham, based on a field drawing corrected by artificial light.

At greater scale



TNA:Mon.108

6:138

Tonina, Monument 108

LOCATION Found in 1973 by the French Archaeological Mission lying on the plaster floor between Structure E5-11 and the retaining wall of the sixth terrace. Now in the Tuxtla Gutiérrez Museum.

CONDITION Headless, but otherwise in excellent condition, though the inscription is slightly eroded.

MATERIAL Fine, pale brown sandstone.

SHAPE A kneeling human figure with arms bound behind his back.

DIMENSIONS		
	Ht	0.47 m
	MW	0.30 m
	MTh	0.19 m

CARVED AREAS Carved in the round with inscription in low relief.

PHOTOGRAPHS Front and side, Graham; back, Baudez.

DRAWINGS Graham, based on field drawings corrected by artificial light.

Front

At greater scale



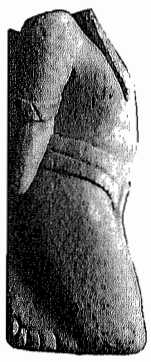

Left side

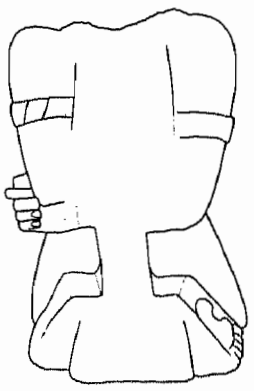

Back

Tonina, Monument 109

LOCATION Found in 1973 by the French Archaeological Mission among debris on the west side of Structure F4-7. Now in the Tonina site museum.

CONDITION Two fitting fragments that include part of the lower and left edges of the original, but may represent less than half of it. The carved surface is quite badly eroded.

MATERIAL Coarse-grained sandstone.

SHAPE Portion of a rectangular panel. The left edge is fairly well dressed.

DIMENSIONS		
	Ht	0.28 m
	MW	0.54 m
	MTh	0.12 m
	Rel	1.1 cm

CARVED AREAS Front only.

PHOTOGRAPHS Graham.

DRAWING Graham, based on a field drawing corrected by artificial light.

At greater scale

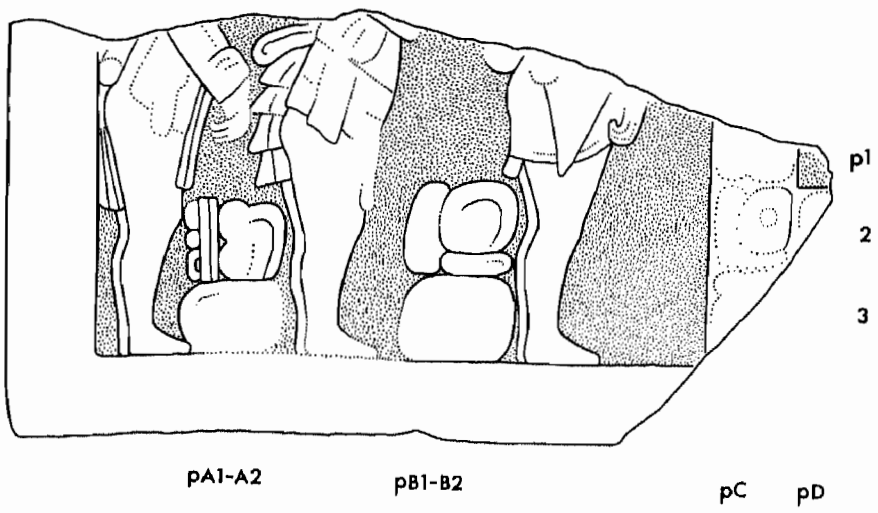

TNA:Mon.110

6:142

Tonina, Monument 110

LOCATION Found in 1973 by the French Archaeological Mission in the course of clearing the south side of Structure G5-2. The altar was set just south of Pedestal 1. There it remains.

CONDITION Intact and with a degree of weathering varying from slight to moderate. A natural fissure runs across the surface. The central Ahau may have been damaged deliberately.

MATERIAL Sandstone.

SHAPE A circular disc.

DIMENSIONS		
	Dia	1.69 m
	MTh	0.15 m
	Rel	4.5 cm

CARVED AREAS Upper surface only.

PHOTOGRAPH Graham.

DRAWING Graham, based on a field drawing corrected by artificial light.

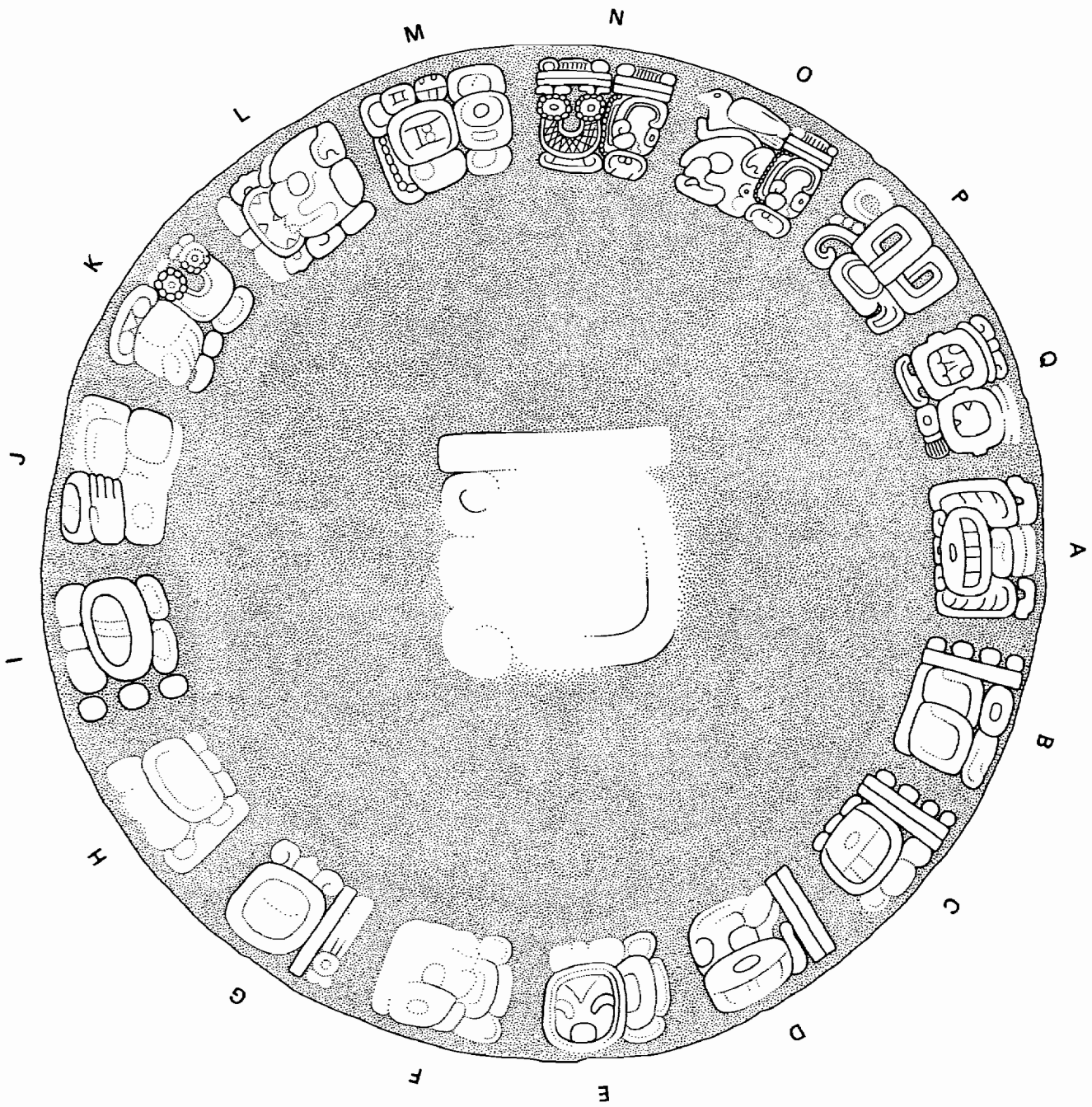
A
B
C
D
E
F
G
H
I
J
K
L
M
N
O
P
Q

TNA:Mon.111

6:144

Tonina, Monument 111

LOCATION Found in 1973 by the French Archaeological Mission during clearance of the south side of Structure G5-2. The altar was lying just south of Pedestal 2, where it remains.

CONDITION Very well preserved. The Ahau in the center was effaced in antiquity.

MATERIAL Sandstone.

SHAPE A circular disc.

DIMENSIONS		
	Dia	1.78 m
	MTh	0.20 m
	Rel	4.5 cm

CARVED AREAS Upper surface only.

PHOTOGRAPH Graham.

DRAWING Graham, based on a field drawing corrected by artificial light.

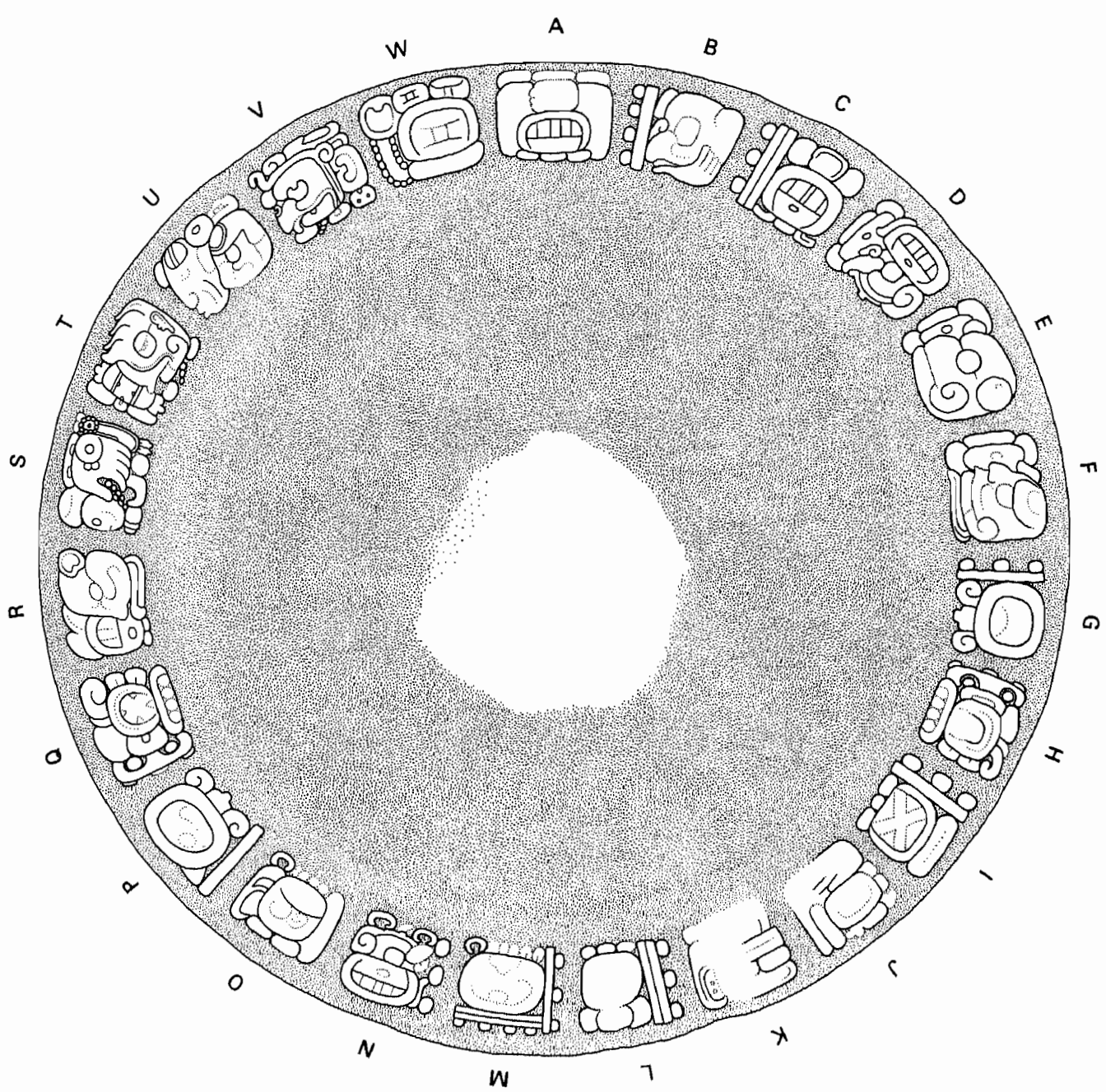
A
B
C
D
E
F
G
H
I
J
K
L
M
N
O
P
Q
R
S
T
U
V
W

TNA:Mon.113

6:146

Tonina, Monument 113

LOCATION Found in 1973 by the French Archaeological Mission during clearance of the south side of Structure G5-2. The altar was found just south of Pedestal 4. There it remains.

CONDITION Broken into two large segments, two smaller ones, and one unimportant fragment. About half of the inscription is well preserved; the remainder less so. The central Ahau has been effaced intentionally.

MATERIAL Sandstone.

SHAPE A circular disc.

DIMENSIONS		
	Dia	1.66 m approx.
	MTh	0.20 m
	Rel	3.0 cm

CARVED AREAS Upper surface only.

PHOTOGRAPH Graham (composite).

DRAWING Graham, based on a field drawing corrected by artificial light.


A
B
C
D
E
F
G
H
I
J
K
L
M
N
O
P
Q
R
S
T
U

Tonina, Monument 114

LOCATION The lowermost portion, a photo of which was published by Duby y Blom (1957, fig. 26), was found on the eastern slope of Structure E5-5. In 1973 the French Archaeological Mission found nine fitting fragments near the center of Structure E5-8. All are now preserved in the Tonina site museum.

CONDITION About 80 percent of the disc survives. About half of the surface is in good condition, the remainder being quite badly eroded.

MATERIAL Sandstone varying between pink and white in color.

SHAPE A circular disc with periphery curving in towards the base.

DIMENSIONS

	Dia	0.58 m
	MTh	0.14 m
	Rel	1.7 cm

CARVED AREAS Upper surface only.

PHOTOGRAPHS Graham.

DRAWING Mathews, based on Graham's field drawing.

At greater scale

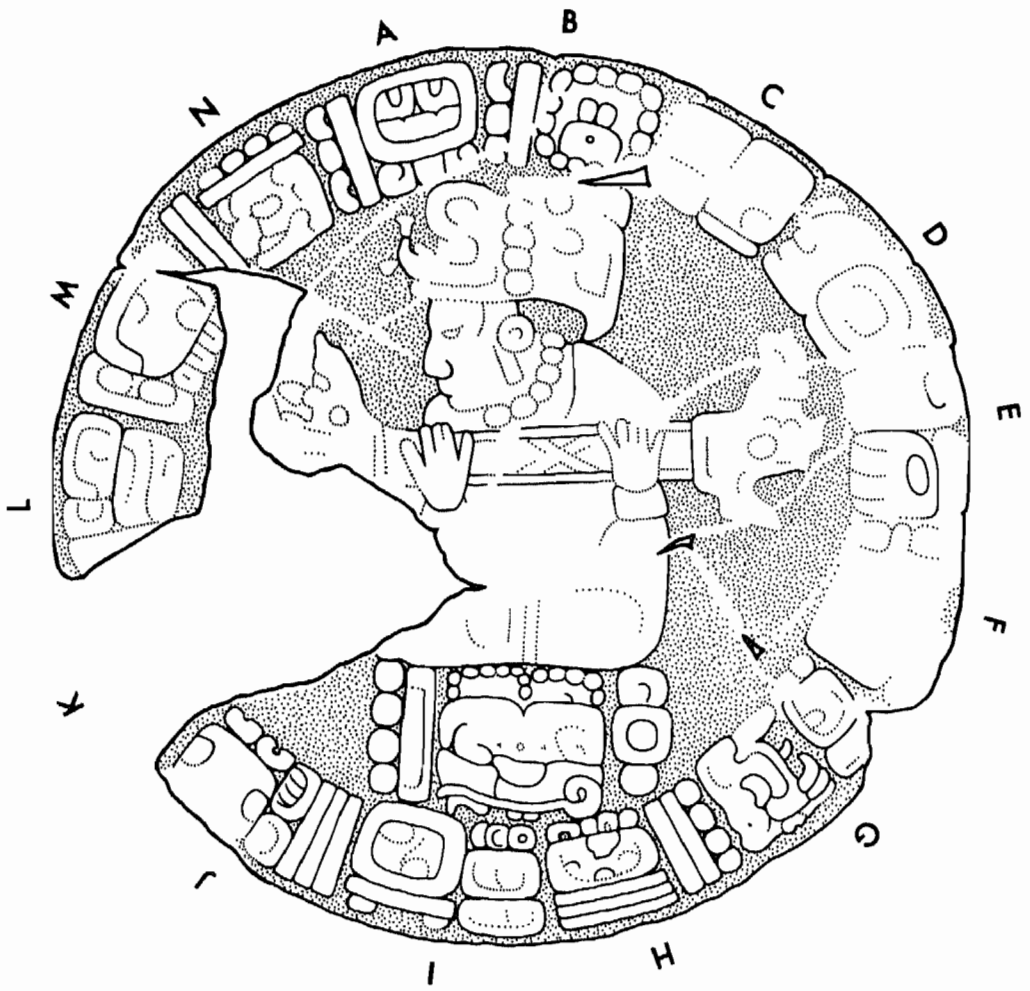

Tonina, Monument 115

LOCATION Three fragments were found in 1973 by the French Archaeological Mission, two of them on the surface near Structure E5-8; the third and largest came to light in excavations in debris at the foot of the northwest corner of this structure. The fragment forming the left-hand segment was subsequently found by INAH workers at an unknown locus. Now in the Tonina site museum.

CONDITION Fractured, with the four known fragments constituting about 60 percent of the disc. The surface remains in excellent condition.

MATERIAL Sandstone.

SHAPE A circular disc.

DIMENSIONS		
	Dia	0.60 m
	MTh	0.13 m
	Rel	0.2 cm

CARVED AREAS Upper surface only, with the design in relief without a recessed background. The back is worked roughly flat.

PHOTOGRAPHS Graham.

DRAWING Graham, based on a field drawing.

At greater scale

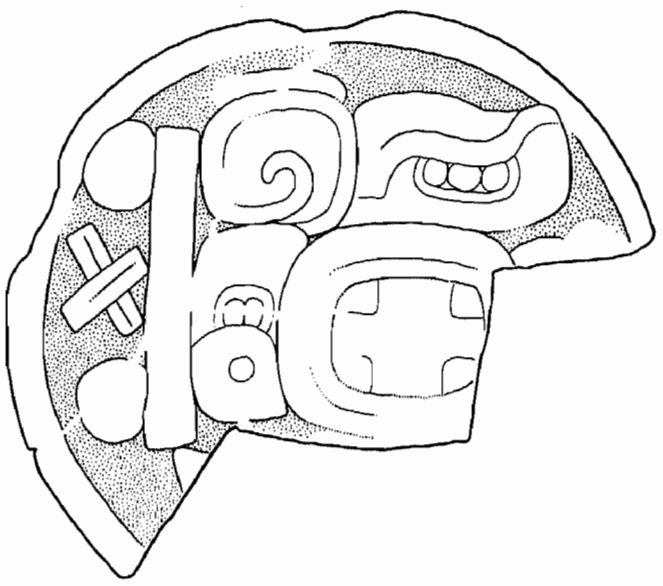

TNA:Mon.116

6:150

Tonina, Monument 116

LOCATION Found in 1973 by the French Archaeological Mission. Two fragments were on or near Structure G5-2; the others came from the fill of a small platform south of Platforms 3 and 4 of the same structure. Now cemented together and preserved in the Tonina site museum.

CONDITION The eight known fragments constitute about 55 percent of the disc. The carved surface has suffered serious erosion and damage from other mischances.

MATERIAL Pinkish sandstone.

SHAPE A circular disc with vertical sides.

DIMENSIONS

Dia	0.53 m approx.
MTh	0.12 m
Rel	1.5 cm

CARVED AREAS Upper surface only.

PHOTOGRAPHS Graham.

DRAWING Graham, based on a field drawing corrected by artificial light.

At greater scale

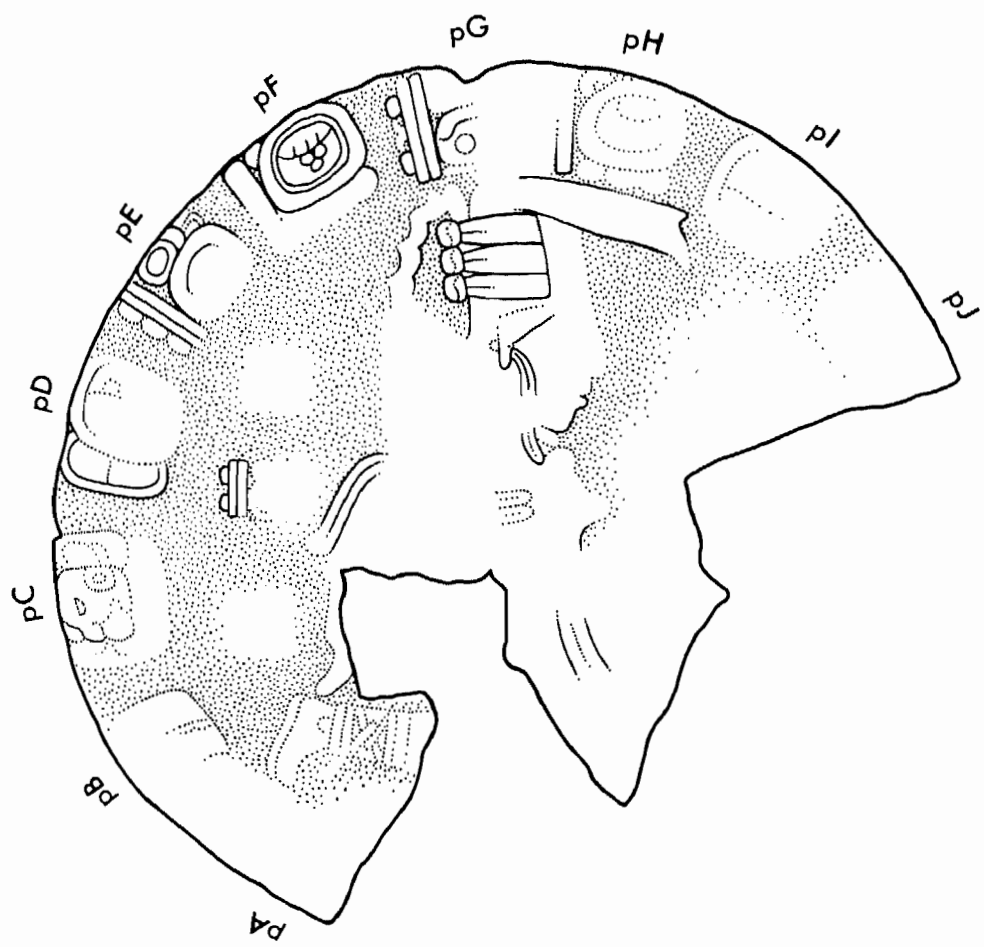

Tonina, Monument 117

LOCATION Found in 1973 by the French Archaeological Mission; it lay on the surface in the Plaza about 50 m south of Structures G5-1 and G5-2. Now in the Tonina site museum.

CONDITION The battered trunk of this figure lacks head, lower legs, and arms, and is broken in half at the waist. Most other details are obliterated, except on the back where some details are still visible.

MATERIAL Sandstone.

SHAPE A human torso carved in the round.

DIMENSIONS

Ht	0.50 m
MW	0.26 m
MTh	0.21 m

CARVED AREAS Carved in the round.

PHOTOGRAPHS Graham.

DRAWING Graham, based on a field sketch.

Front

Left side

Back

At greater scale

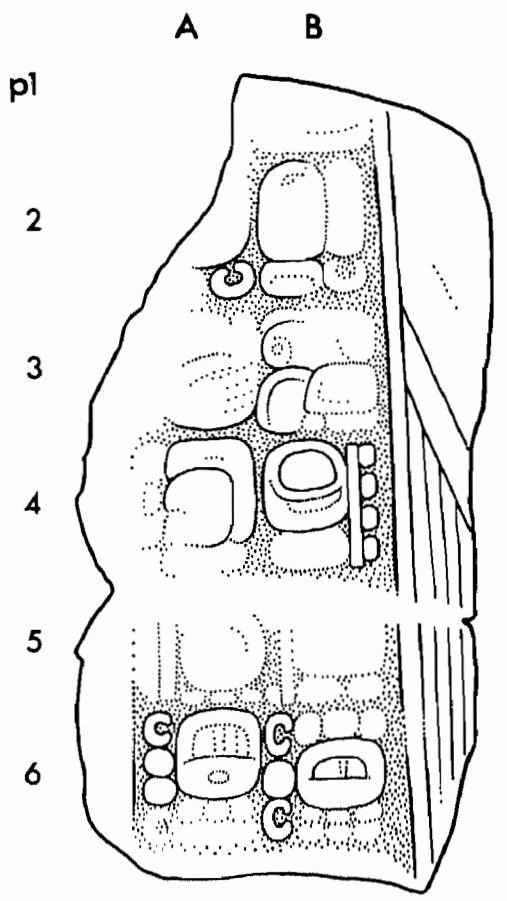

Tonina, Monument 121

LOCATION Found in 1974 by A. Morales, a guard at the site. It lay partly buried near the northwest corner of Structure G8-17. Now at the Tonina site museum.

CONDITION Intact; the carved surface shows considerable erosion, which may have emphasized a fault in the stone between glyphs A2 and B1.

MATERIAL A coarse, shelly limestone.

SHAPE A circular disc with sides curving in towards the base.

DIMENSIONS		
	Dia	0.31 m
	MTh	0.13 m
	Rel	1.3 cm

CARVED AREAS Upper surface only.

PHOTOGRAPHS Graham.

DRAWING Graham, based on a field drawing corrected by artificial light.

At greater scale

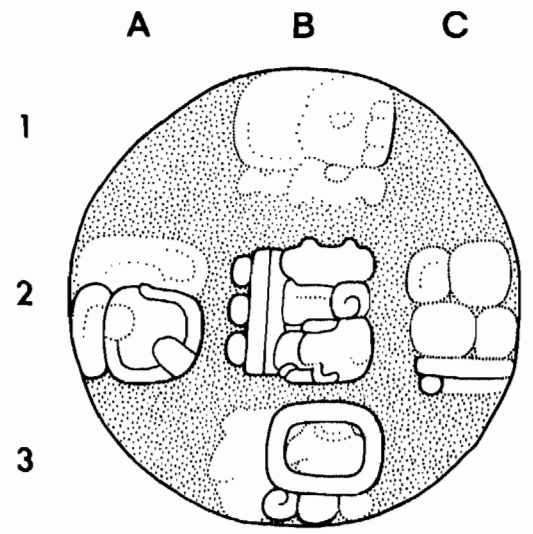

Tonina, Monument 122

LOCATION Found in 1974 by A. Morales, a guard at the site, on the east side of Structure E5-6. It was dug out by an INAH archaeologist and is now in the museum at Tuxtla Gutiérrez.

CONDITION The panel is intact. Its carved surface is somewhat pitted, and the face has suffered a little damage. Flaws in the stone are noticeable on cheek and left wrist.

MATERIAL Yellow sandstone, revealed by erosion as rather coarse.

SHAPE An oblong panel with a periphery that curves in sharply to meet the back, leaving portions of relief near the edge projecting beyond the background.

DIMENSIONS		
	Ht	0.58 m
	MW	0.82 m
	MTh	0.13 m
	Rel	5.5 cm

CARVED AREAS Front surface only.

PHOTOGRAPHS Graham.

DRAWING Graham, based on a field drawing.

At greater scale



Tonina, Monument 125

LOCATION Discovered in 1979 by the French Archaeological Mission. It lay in debris on the fourth terrace in front of Structure E5-5. Baudez (in Becquelin and Taladoire 1990, p. 1704) has commented on the possibility that this and Monument 27 were set in association.

CONDITION The piece is intact, but some areas of carved surface have been lost by spalling, others affected by erosion, while yet others remain well preserved. A thin plaster coating remains in places.

MATERIAL White sandstone with clearly visible bedding planes.

SHAPE An oblong panel, probably a step with sculptured riser. The top and bottom edges are rounded.

DIMENSIONS

Ht	0.26 m
MW	0.99 m
MTh	0.10 m
Rel	2.4 cm

CARVED AREAS Front surface only.

PHOTOGRAPHS Graham.

DRAWING Graham, based on a preliminary drawing by Mathews.



At greater scale

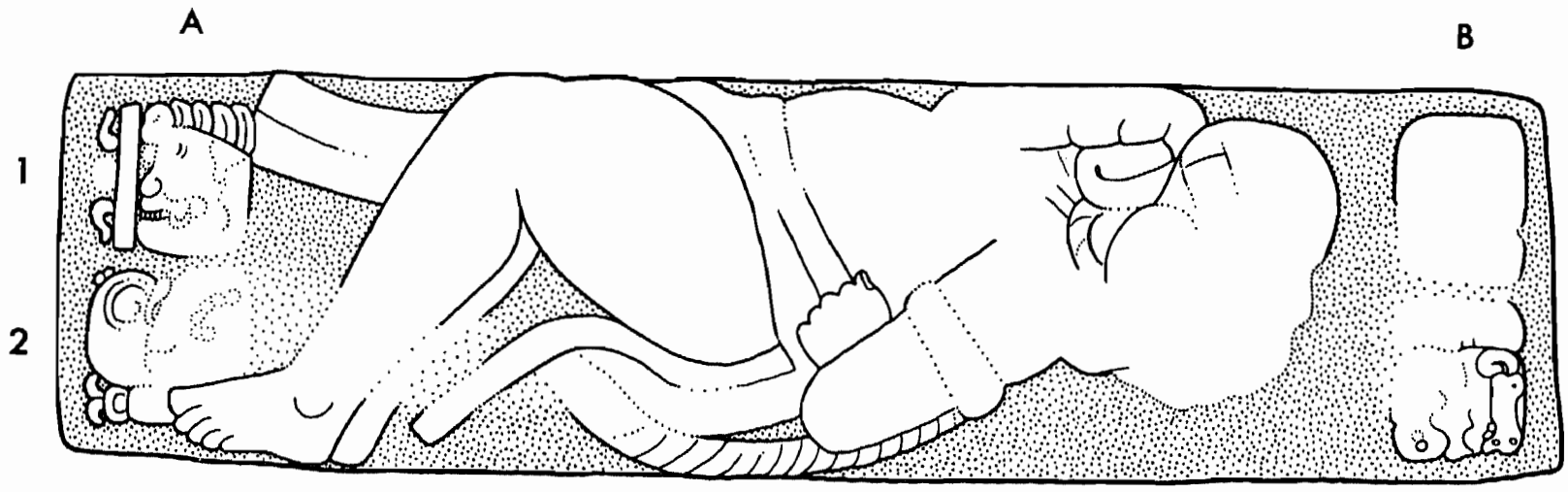

Tonina, Monument 126

LOCATION Found on top of the stucture on the southward extension of the second terrace, at its eastern end. The headdress mask was previously inventoried as Fragment 4. Now preserved in the Tonina site museum.

CONDITION Broken into thirteen fitting fragments and a small isolated one. The carved surface is considerably eroded. A considerable area is missing from the upper left corner. Some of the carved surface has separated from the body. Erosion varies from severe to moderate. Since Baudez first published this piece in Becquelin and Taladoire (1990, fig. 130*a*), a fragment connecting the upper left-hand corner to the main body of the panel seems to have been lost, as shown in the photograph published here.

MATERIAL Sandstone.

SHAPE A standing figure carved in deep relief against a flat background. The upper, and perhaps also the lower, corners appear to have been rounded.

DIMENSIONS		
	Ht	0.86 m
	MW	0.60 m
	MTh	0.20 m
	Rel figure	7.0 cm
	Rel glyphs	0.3 cm

CARVED AREAS Front only.

PHOTOGRAPHS Graham

DRAWING Graham, based on a drawing by Kees Grootenboer.



At greater scale

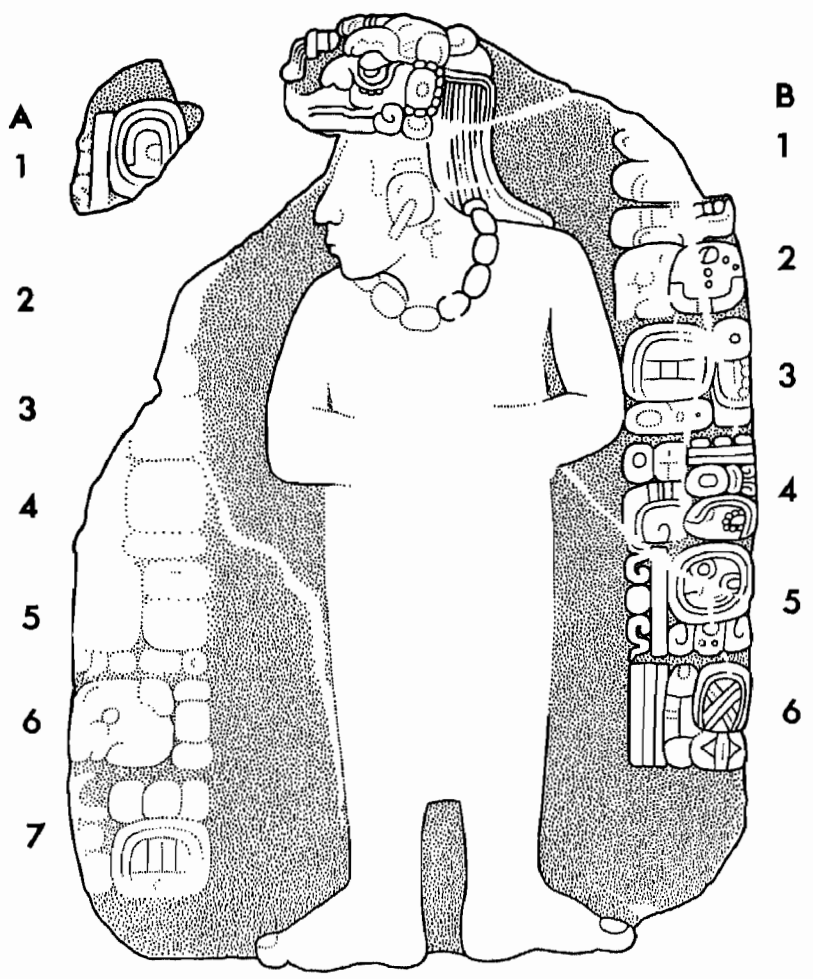

TNA:Mon.130

6:156

Tonina, Monument 130

LOCATION Of the three fitting fragments found by the French Archaeological Mission, one was found in 1974 east of Structure E5-17; this was published as Fragment 85 (Becquelin and Baudez 1982, part 2, p. 853). Another was found in 1978 on the second terrace, and a third in 1979 on the third terrace. Now cemented together, these are in the Tonina site museum.

CONDITION Part of the upper edge of the rectangular panel is preserved, as is most of the right-hand edge. What survives may represent perhaps one third of the original, which evidently showed another captive. The surface is quite badly eroded.

MATERIAL Sandstone.

SHAPE Part of a rectangular panel.

DIMENSIONS		
	Ht	0.56 m
	MW	0.36 m
	MTh	0.10 m
	Rel	5.3 cm

CARVED AREAS Front only.

PHOTOGRAPHS Mathews.

DRAWING Mathews, based on a drawing by Kees Grootenboer.

At greater scale

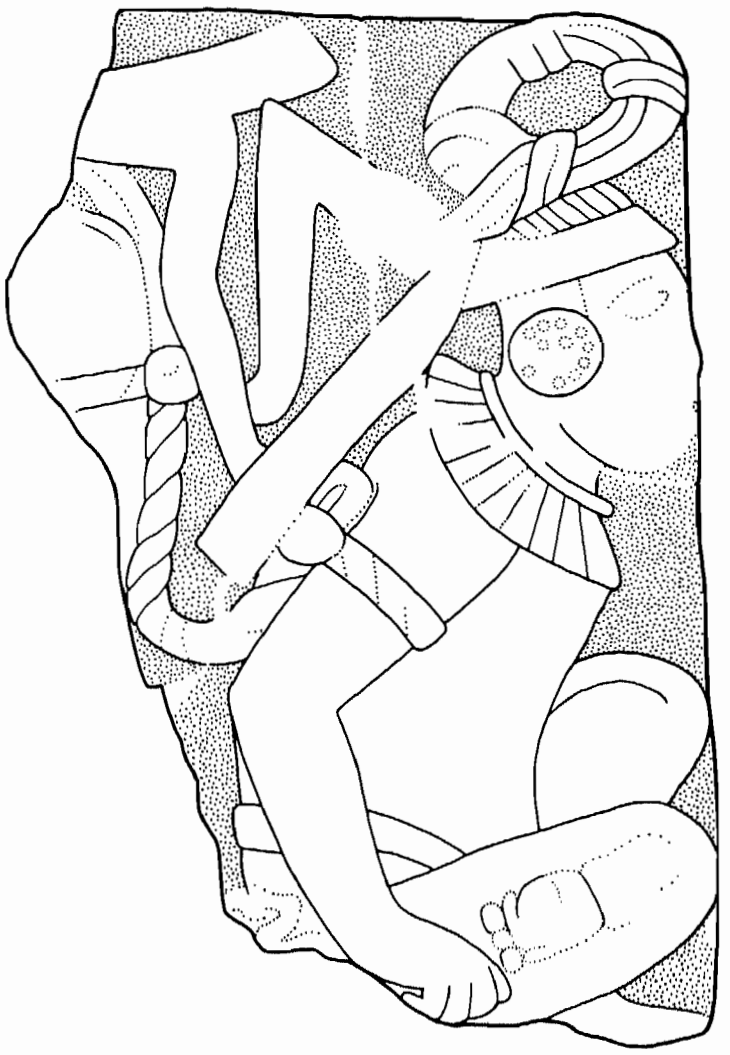

pA B

Tonina, Monument 131

LOCATION Found in 1980 by the French Archaeological Mission; the panel had been reused in the Late Postclassic Period as the facing of the substructure of Structure F5-2. Now in the Tonina site museum.

CONDITION Entire, but broken into four fragments, now repaired. The carved surface is moderately weathered, but the center has suffered physical damage.

MATERIAL Coarse yellow sandstone with red stains.

SHAPE Rectangular.

DIMENSIONS		
	Ht	0.56 m
	MW	0.82 m
	MTh	0.09 m
	Rel glyphs	1.8 cm
	Rel border	2.5 cm

CARVED AREAS Front only.

PHOTOGRAPHS Mathews.

DRAWING Mathews, based on a field drawing corrected by artificial light.

At greater scale

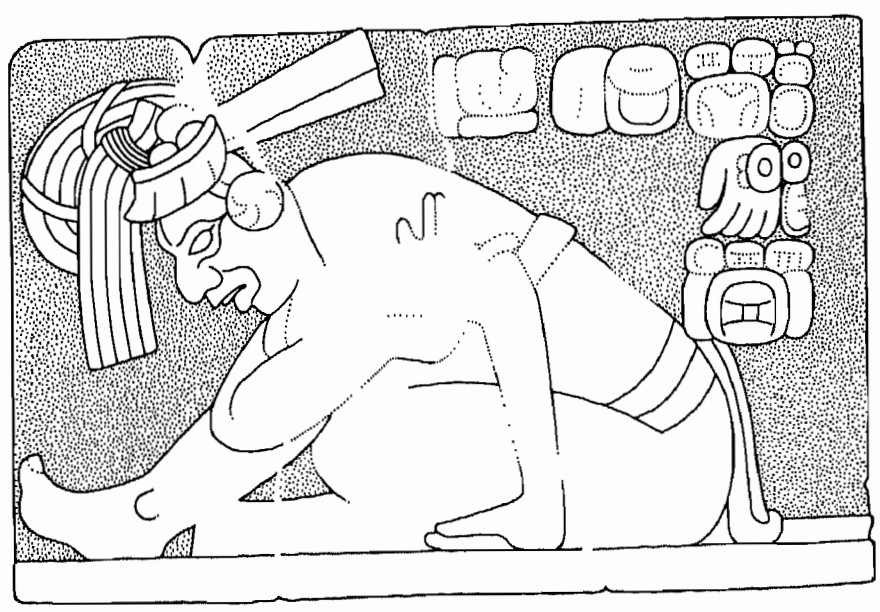

Tonina, Monument 134

LOCATION Found in 1980 by the French Archaeological Mission on the north side of Platform 4 of Structure H6-1 (mistakenly identified as H6-5 in this work, pp. 6:6, 7). Now in the Tonina site museum.

CONDITION Broken off above the ankles, and headless. The pectoral and belt ornaments are damaged; otherwise the condition is excellent.

MATERIAL Sandstone.

SHAPE A standing human figure carved in the round.

DIMENSIONS		
	Ht	1.08 m
	MW	0.50 m
	MTh	0.32 m
	Rel glyphs	0.3 cm

CARVED AREAS Sculptured in the round.

PHOTOGRAPHS Graham (front and side) and Mathews (back).

DRAWINGS Graham, based on drawings by Kees Grootenboer (front and back) and Mathews (side).

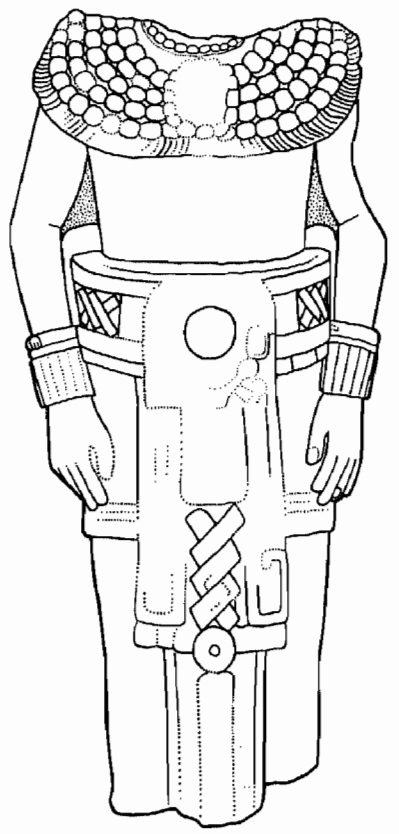

Front

Right side

Back

At greater scale

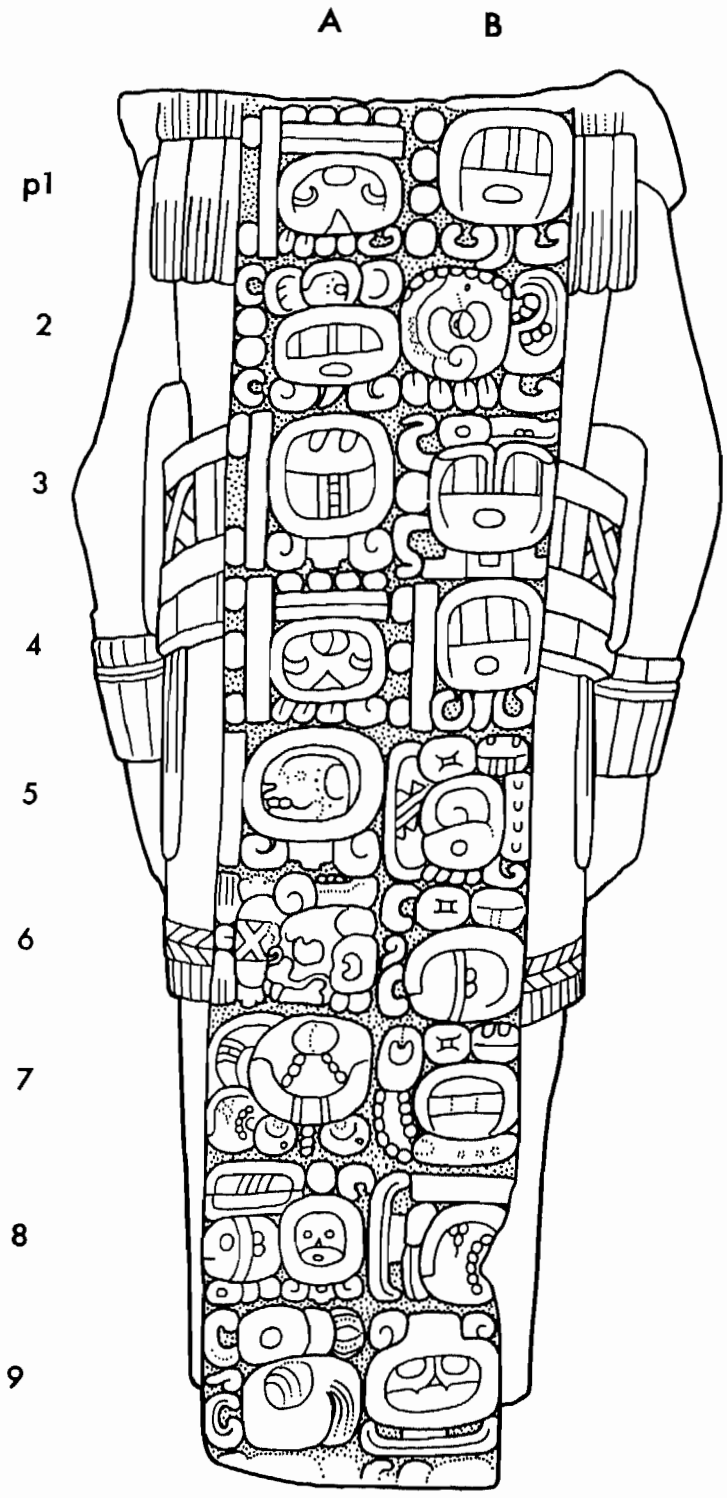

Tonina, Monument 135

LOCATION Found in 1980 by the French Archaeological Mission in front of Platform 4 of Structure H6-1 (mistakenly identified as H6-5 in this work, pp. 6:6, 7). Now in the Tonina site museum.

CONDITION Found broken into four pieces, now reunited. Moderately weathered.

MATERIAL Coarse sandstone with pink areas.

SHAPE A circular disc with edges curving inwards to meet the base.

DIMENSIONS		
	Dia	0.77 m
	MTh	0.085 m
	Rel	1.2 cm

CARVED AREAS Upper surface only.

PHOTOGRAPHS Mathews.

DRAWING Graham, based on a preliminary drawing by Mathews.

At greater scale

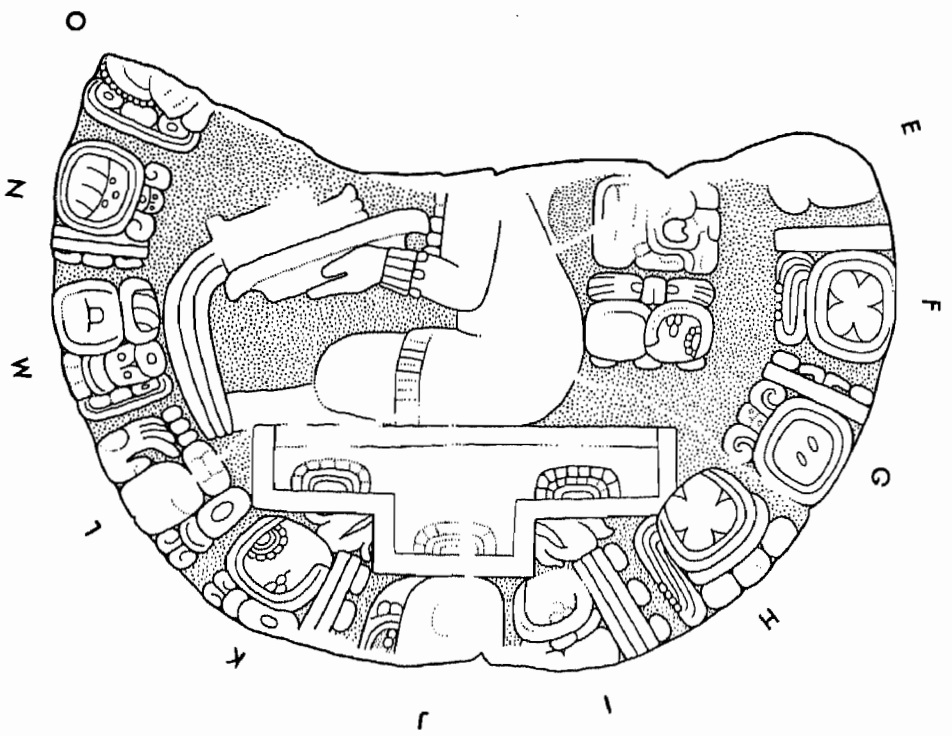

TNA:Mon.136

6:162

Tonina, Monument 136

LOCATION Found in 1980 by the French Archaeological Mission in front of Platform 3 of Structure H6-1 (mistakenly identified as H6-5 in this work, pp. 6:6, 7). Now in the Tonina site museum.

CONDITION Intact except for a series of five glyphs that had split off, but were found and cemented back into place. Moderately eroded.

MATERIAL A yellow, fossiliferous sandstone.

SHAPE A circular disc.

DIMENSIONS		
	Dia	1.38 m
	MTh	0.15 m
	Rel	3.0 cm

CARVED AREAS Upper surface only.

PHOTOGRAPH Mathews.

DRAWING Graham, based on a preliminary drawing by Mathews.

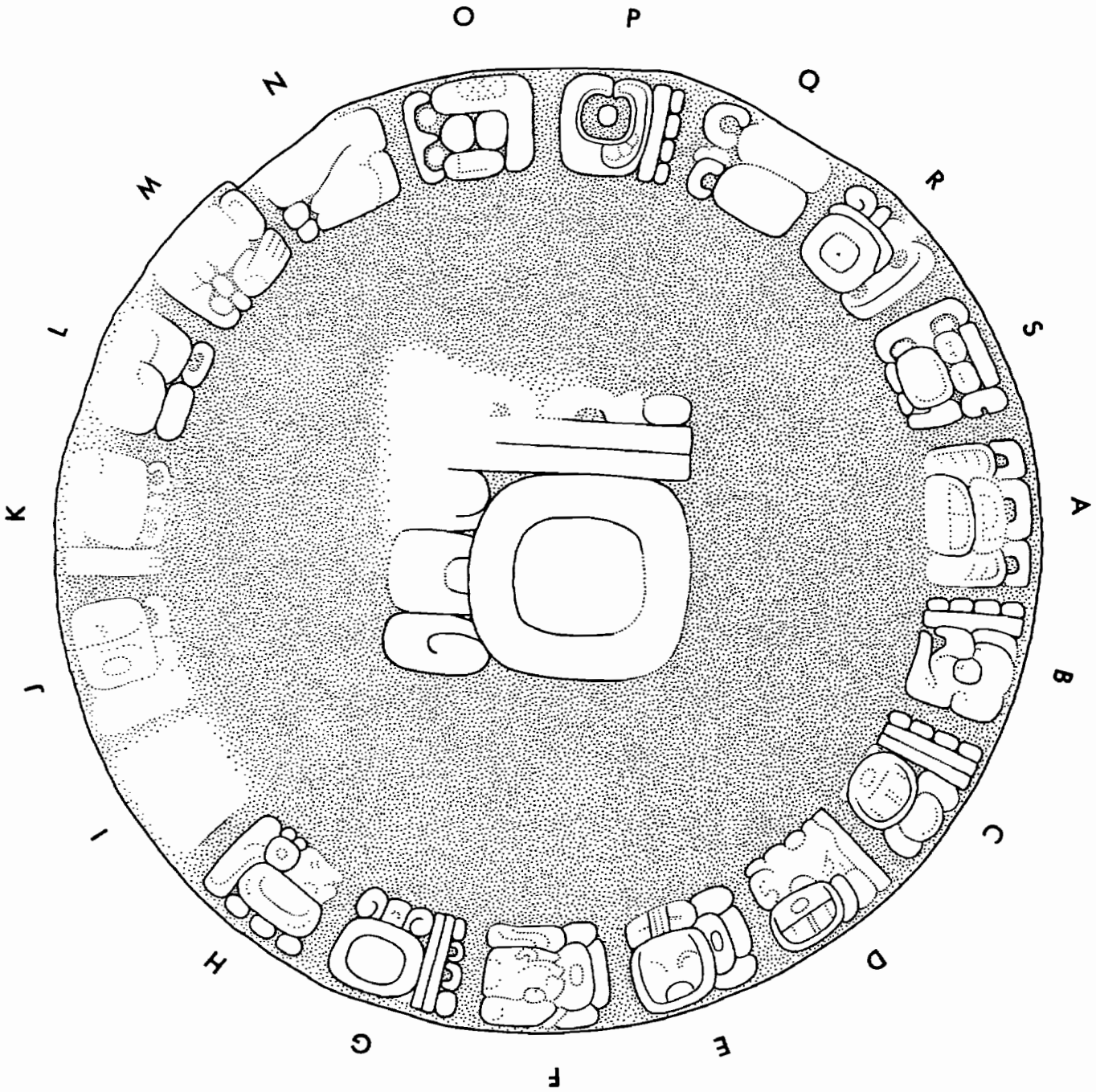
A
B
C
D
E
F
G
H
I
J
K
L
M
N
O
P
Q
R
S

TNA:Mon.137

6:164

Tonina, Monument 137

LOCATION Found in 1980 by the French Archaeological Mission, apparently in situ in front of Platform 2 of Structure H6-1 (mistakenly identified as H6-5 in this work, pp. 6:6, 7). Now in the Tonina site museum.

CONDITION Intact. Weathering has effaced some details of the inscription. The central Ahau was at some time damaged by percussion, and eight of the small fragments that broke off have been cemented back into place.

MATERIAL Coarse sandstone.

SHAPE A circular disc with vertical edges.

DIMENSIONS		
	Dia	1.28 m
	MTh	0.18 m
	Rel	2.0 cm

CARVED AREAS Upper surface only.

PHOTOGRAPH Mathews.

DRAWING Graham, based on a preliminary drawing by Mathews.

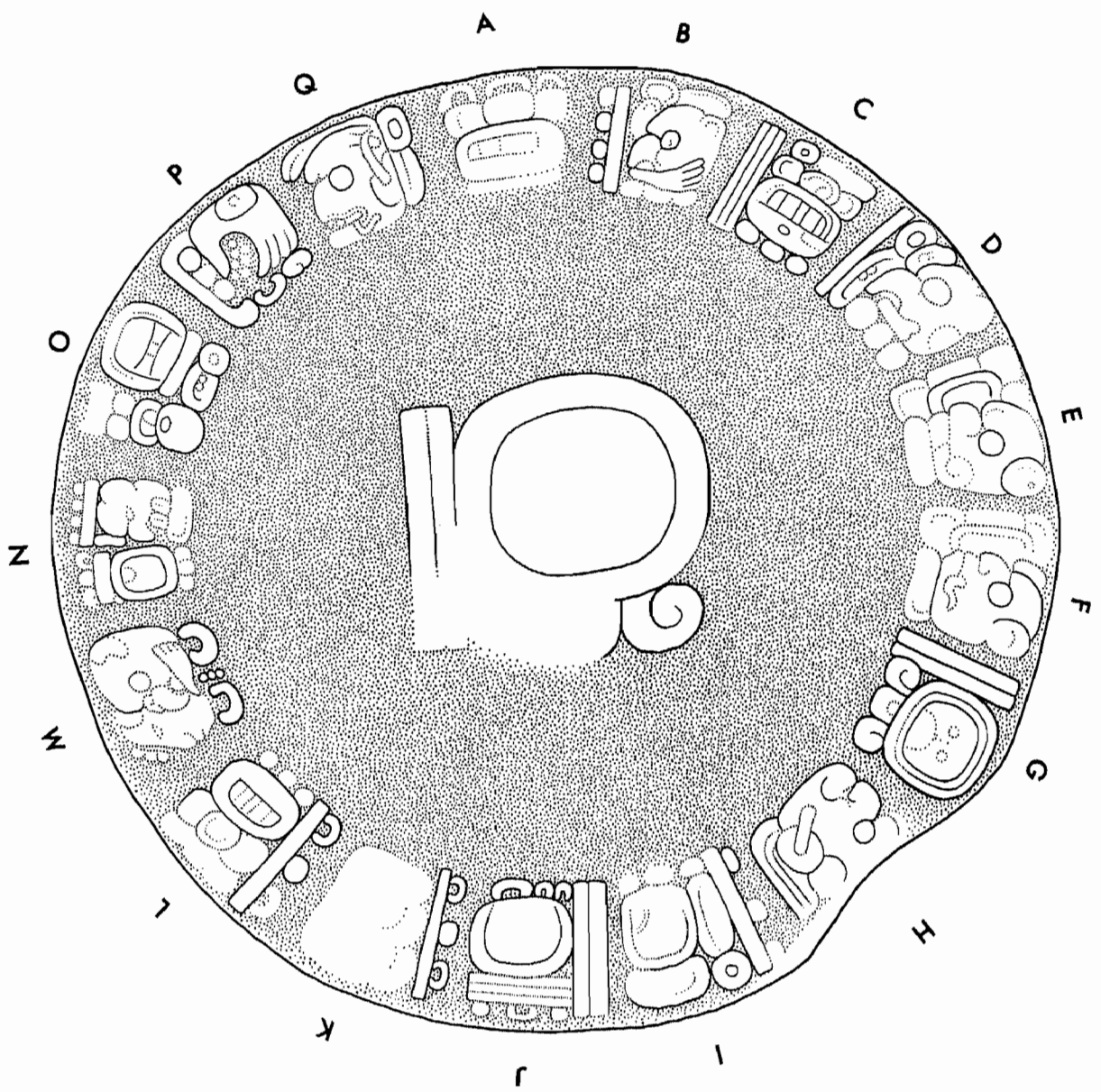
A
B
C
D
E
F
G
H
I
J
K
L
M
N
O
P
Q

Tonina, Monument 138

LOCATION Found in 1980 by the French Archaeological Mission. It lay between Monument 137 and the north side of Platform 2 of Structure H6-1 (mistakenly identified as H6-5 in this work, pp. 6:6, 7). Now in the Tonina site museum.

CONDITION The standing figure is headless and broken off at the ankles. His right arm, belt ornament, and apron are damaged, as are the edges of the cloak. In spite of some weathering, a fair amount of detail remains on both the clothing and the inscription.

MATERIAL Light yellow sandstone.

SHAPE A standing figure, carved in the round.

DIMENSIONS	Ht	0.82 m
	MW	0.41 m
	MTh	0.22 m
	Rel glyphs	0.4 cm

CARVED AREAS Carved in the round.

PHOTOGRAPHS Graham.

DRAWINGS Graham, based on field drawings corrected by artificial light.

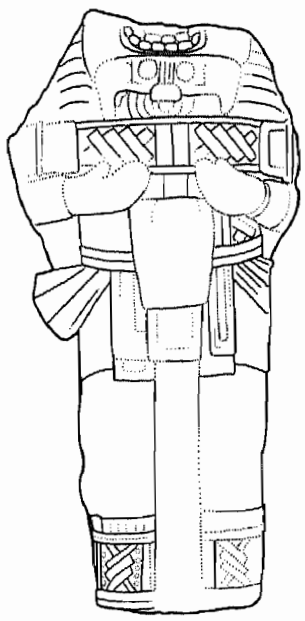

Front

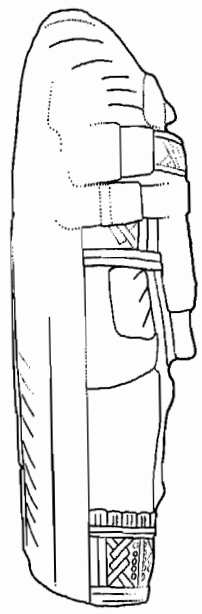

Left side

Back at greater scale

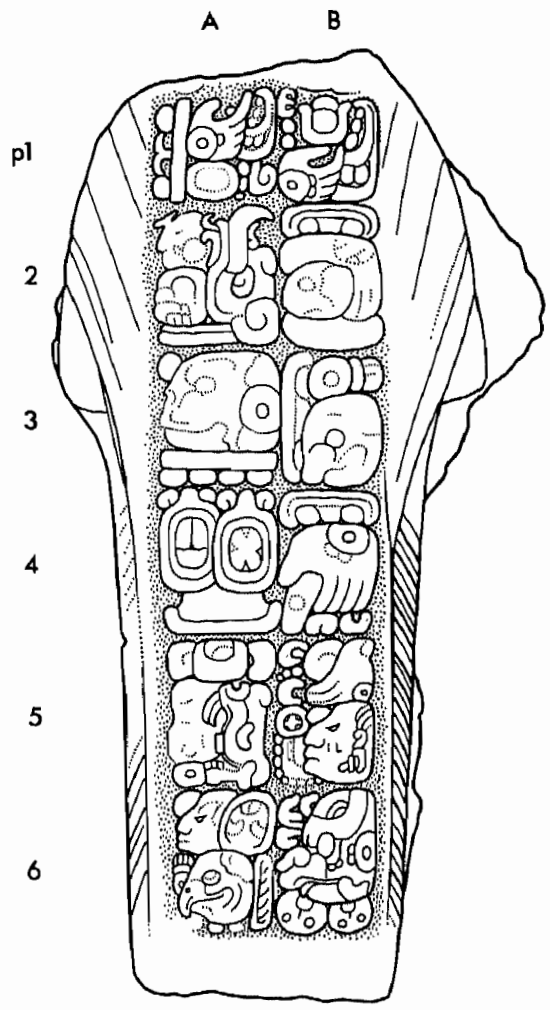

Tonina, Monument 139

LOCATION Found in 1980 by the French Archaeological Mission in situ in front of the westernmost of the pedestals on the north side of Structure H6-1 (mistakenly identified as H6-5 in this work, pp. 6:6, 7). Now in the Tonina site museum.

CONDITION The disc itself and the central Ahau are intact. Whereas about half of the text is fairly well preserved, the other half, more exposed to weathering, is only partially legible.

MATERIAL Fossiliferous sandstone.

SHAPE A circular disc with vertical sides, carefully shaped.

DIMENSIONS	Dia	1.33 m
	MTh	0.19 m
	Rel	2.0 cm

CARVED AREAS Upper surface only.

PHOTOGRAPH Mathews.

DRAWING Graham, based on a drawing by Mathews.


A
B
C
D
E
F
G
H
I
J
K
L
M
N
O
P
Q
R
S
T
U

Tonina, Monument 140

LOCATION Found in 1980 by the French Archaeological Mission while excavating at the south side of Platform 4, in front of Structure H6-1 (mistakenly identified as H6-5 in this work, pp. 6:6, 7). Now in the Tonina site museum.

CONDITION About half of this piece survives. Notches have been cut from above and below glyph pQ (destroying it), either to facilitate further breakage or for securing a rope. Since the piece was found buried 60 cm deep, this damage must have been done in antiquity. The inscription is well preserved.

MATERIAL Sandstone.

SHAPE A stela base with its sculptured sides sloping inward.

DIMENSIONS

Ht	0.19 m
MW complete side	0.78 m
MW other sides	0.41, 0.51 m
Dia hole	0.32 m approx.
Rel	2.0 cm

CARVED AREAS Carved on the three surviving sides.

PHOTOGRAPHS Mathews.

DRAWING Graham, based on a field drawing by Mathews.







At greater scale



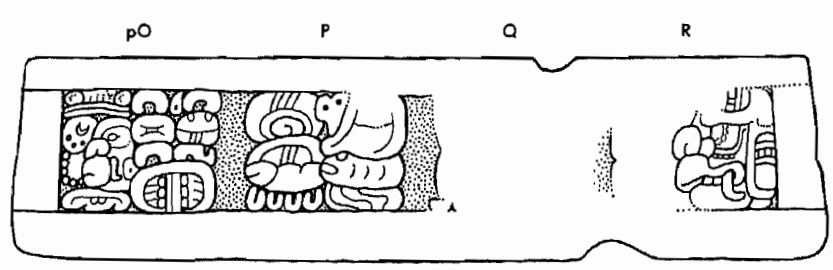

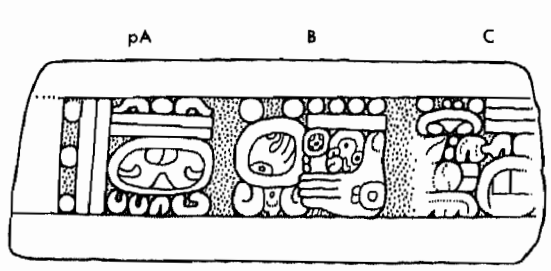



Tonina, Monument 141

LOCATION The precise location is unclear, but it apparently was found in 1981 by INAH on the south slope of the Structure E6 complex, near the stairway leading to Throne 1 (the so-called Peccary Throne).

CONDITION The panel is intact, and the surface is in pristine condition, with the polished surface preserved, except where glyphs have spalled off at bedding planes. The sides are well shaped but not smoothed.

MATERIAL Very fine-grained white limestone.

SHAPE A square panel without borders.

DIMENSIONS		
	Ht	0.54 m
	MW	0.55 m
	MTh	0.13 m
	Rel	0.6 cm

CARVED AREAS Front only.

PHOTOGRAPHS Mathews.

DRAWING Graham, based largely on a field drawing by Mathews.

At greater scale



Tonina, Miscellaneous 1

LOCATION Found somewhere on the Cruz family ranch, and examined while in their possession in 1979. Present location unknown.

CONDITION About two-thirds of its periphery is intact. The surface is in nearly pristine condition.

MATERIAL Fine-grained stone (calcite).

SHAPE Cylindrical, hollowed out to a depth of about 3.5 cm.

DIMENSIONS Dia 4.0 cm
Ht 4.5 cm

CARVED AREAS Incised design on the periphery.

PHOTOGRAPHS Graham. The roll-out is a composite.

DRAWING Graham, based on a field drawing and a rubbing of pencil on paper.



Roll-out at greater scale



Actual size

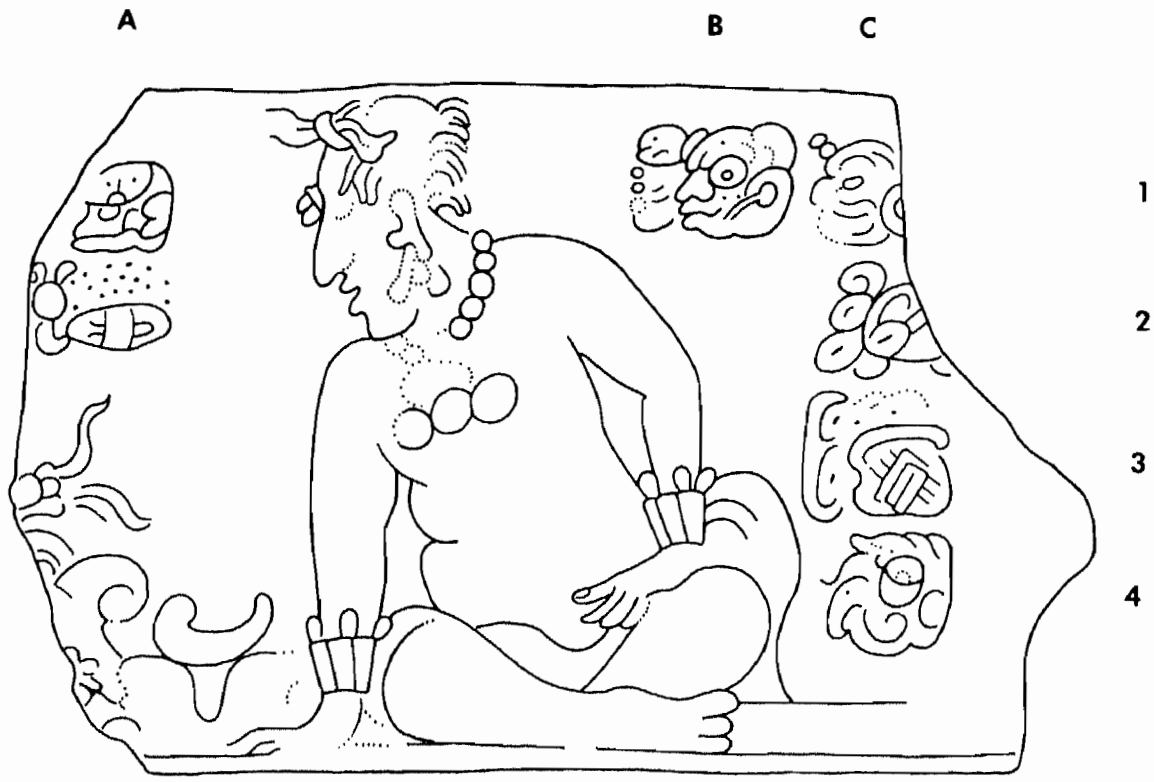

TNA:Msc.2

6:176

Tonina, Miscellaneous 2

LOCATION One fragment was found in the central niche of the mask at the foot of the stairway of Structure E5-5 (Becquelin and Baudez 1982, pp. 977–979), the others in nearby rubble.

CONDITION Broken into two pairs of fitting fragments and one single fragment, constituting perhaps a quarter or a third of the original. The carved surface remains in good condition.

MATERIAL Sandstone.

SHAPE The fragments are portions of a stone box, probably rectangular, and with integral supports at the corners.

DIMENSIONS Ht 0.21 m
MW 0.36 m plus

CARVED AREAS On all four sides, and possibly on its missing lid.

PHOTOGRAPHS Graham.

DRAWINGS Graham.

NOTE Reference to individual glyphs on these fragments, here labeled A, B, and C, may be given in this form: TNA:Msc.2B, pA2.

Fragment A, at greater scale



Fragment B, at greater scale

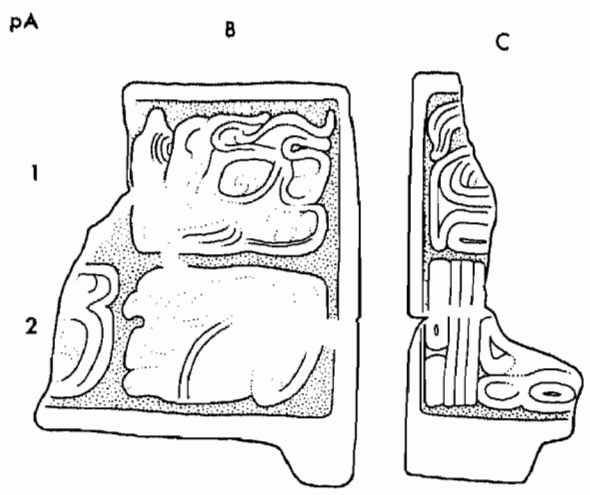

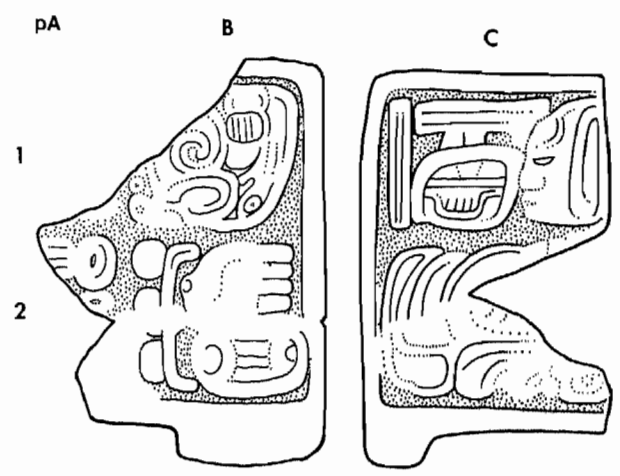

Fragment C, at greater scale

2

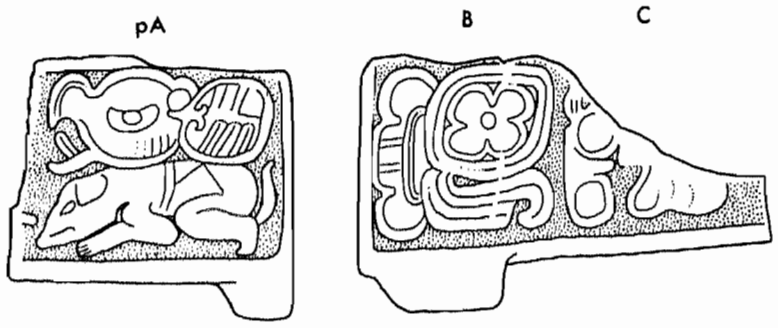

TNA:Msc.3

6:178

Tonina, Miscellaneous 3

LOCATION Location uncertain. Found among mixed Late Classic and Early Postclassic debris (Becquelin and Taladoire, p. 1815).

CONDITION A small fragment. The surviving finished surface is polished and well preserved.

MATERIAL Bone, perhaps from a human tibia.

SHAPE Portion of tapered cylinder.

DIMENSIONS

Ht	5.5 cm
MW	3.7 cm
MTh	0.5 cm

CARVED AREA Exterior surface of bone.

PHOTOGRAPH Mathews (a composite).

DRAWING Redrawn from Mathews' drawing (Becquelin and Taladoire 1990, fig. 174*c*).

Actual size

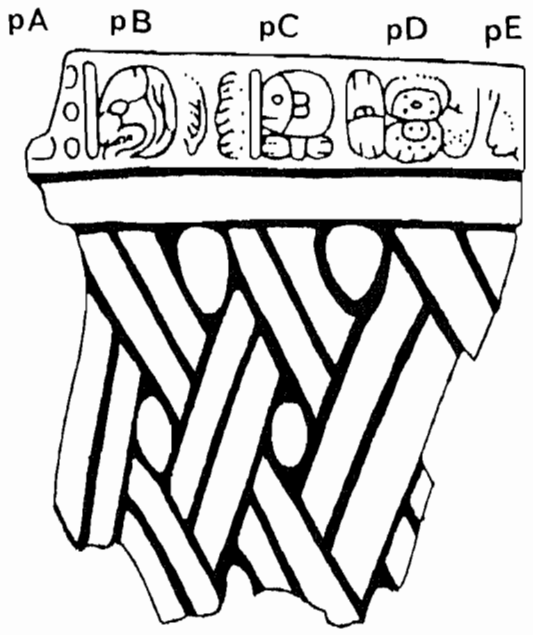

Tonina, Miscellaneous 4

LOCATION Found among a mixed lot excavated by the French Mission in Structure F4-8, 9 (Becquelin and Baudez 1982, vol. 6, part 2, pp. 979, 980).

CONDITION Only this one fragment was found of an apparently cylindrical receptacle; its incised surface is well preserved.

MATERIAL Calcite.

SHAPE An irregular parallelogram with fractured edges.

DIMENSIONS

Ht	3.5 cm
MW	4.9 cm
MTh	0.5 cm

CARVED AREAS External surface only.

PHOTOGRAPH None available.

DRAWING Redrawn from Becquelin and Baudez 1982, vol. 6. part 3, fig. 221*b*.

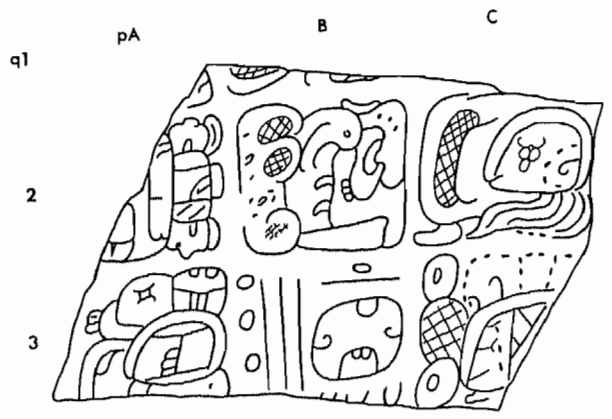

At greater scale

TNA:Msc.5

6:180

Tonina, Miscellaneous 5

LOCATION Found in a mixed lot excavated in Structure F4-6 (Becquelin and Baudez 1982, vol. 6, part 2, p. 1017).

CONDITION The bone has been split in two longitudinally, and its upper portion later broken off. The engraved glyphs that survive on it are clear. For secondary use, perhaps as a trinket, the bone was further trimmed and grooved from the base upward (very likely a similar groove for suspension was made in the now missing upper portion).

MATERIAL Portion of a long bone, perhaps human.

SHAPE Irregular: trimmed at the sides for reuse and given a notch or cleft extending upward.

DIMENSIONS Ht 4.2 cm
MW 2.6 cm

CARVED AREAS Front surface only.

PHOTOGRAPH Provided by the French Archaeological Mission.

DRAWING Redrawn from Becquelin and Baudez 1982, vol. 6, part 3, fig. 231*b*.

At greater scale

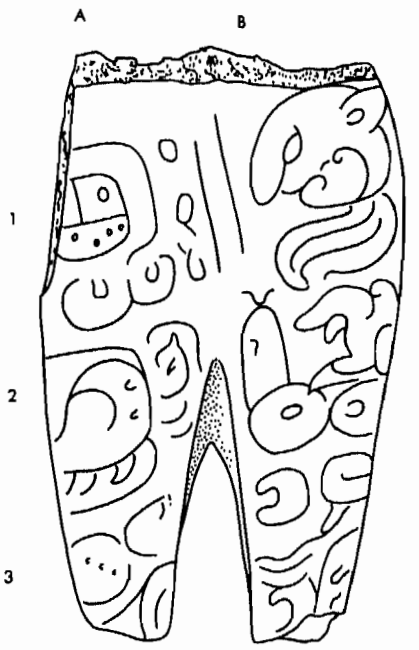

Pestac, Stela 1

PREVIOUS DESIGNATIONS Pestac, Stela 1 (Blom 1935); T-47; Stela 21 (Morley 1948); Pestac Stela (Blom y Duby 1957, part 2).

LOCATION Found in 1928 by Blom lying in a small group of mounds known as Pestac Alto, about 1.5 km south of Tonina (a sculpture found at Pestac Bajo, nearer Tonina, and originally called Pestac Stela 2, was later incorporated in the Tonina inventory as Monument 40). But Becquelin and Baudez retain this stela's original designation (1982, p. 646). The stela is now preserved at the Tonina site museum.

CONDITION The surviving portion is broken in half; the inscriptions evidently continued on a destroyed or undiscovered fragment. Both halves of the front are badly weathered, as is the upper half of the back; the lower half of the back remains in better condition.

MATERIAL Shelly sandstone.

SHAPE The sides are straight, tapering slightly towards the top, which is flat.

DIMENSIONS		
	Ht	1.85 m
	MW	0.64 m
	MTh	0.26 m
	Rel front	2.5 cm
	Rel back	1.5 cm

CARVED AREAS Front and back.

PHOTOGRAPHS Graham.

DRAWINGS Front, Mathews; back, Graham. Both based on field drawings checked by artificial light.

Front

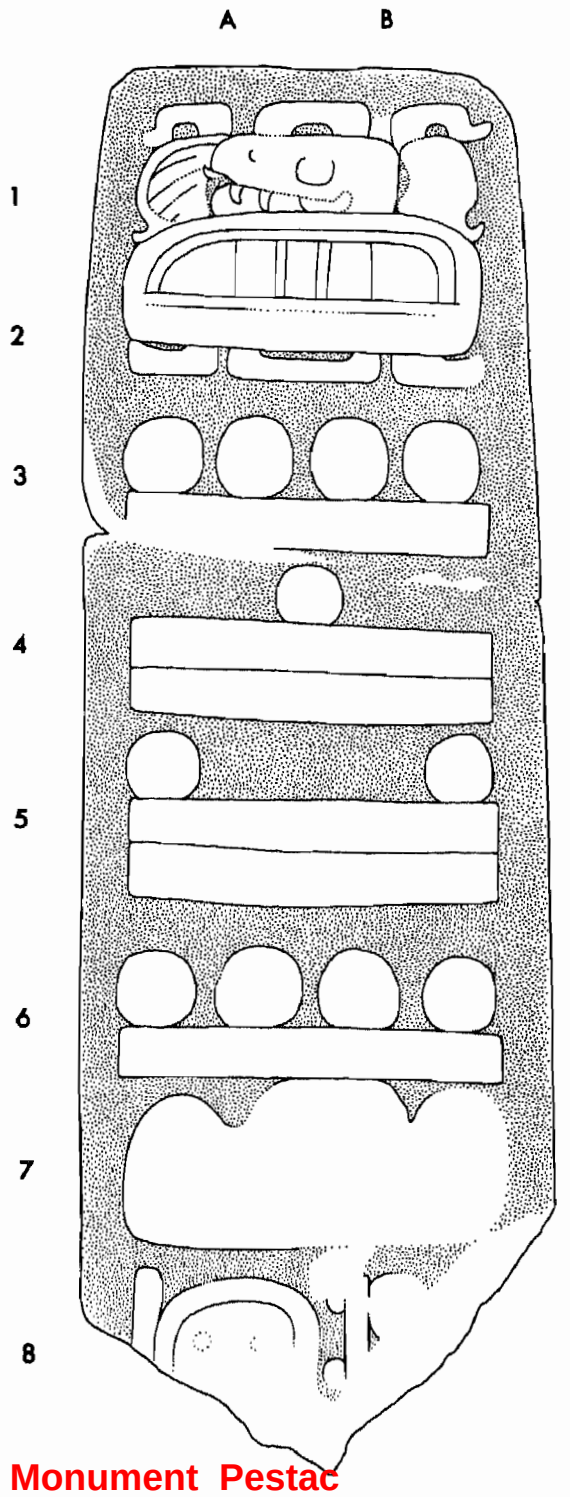

Tonina Monument Pestac

Back

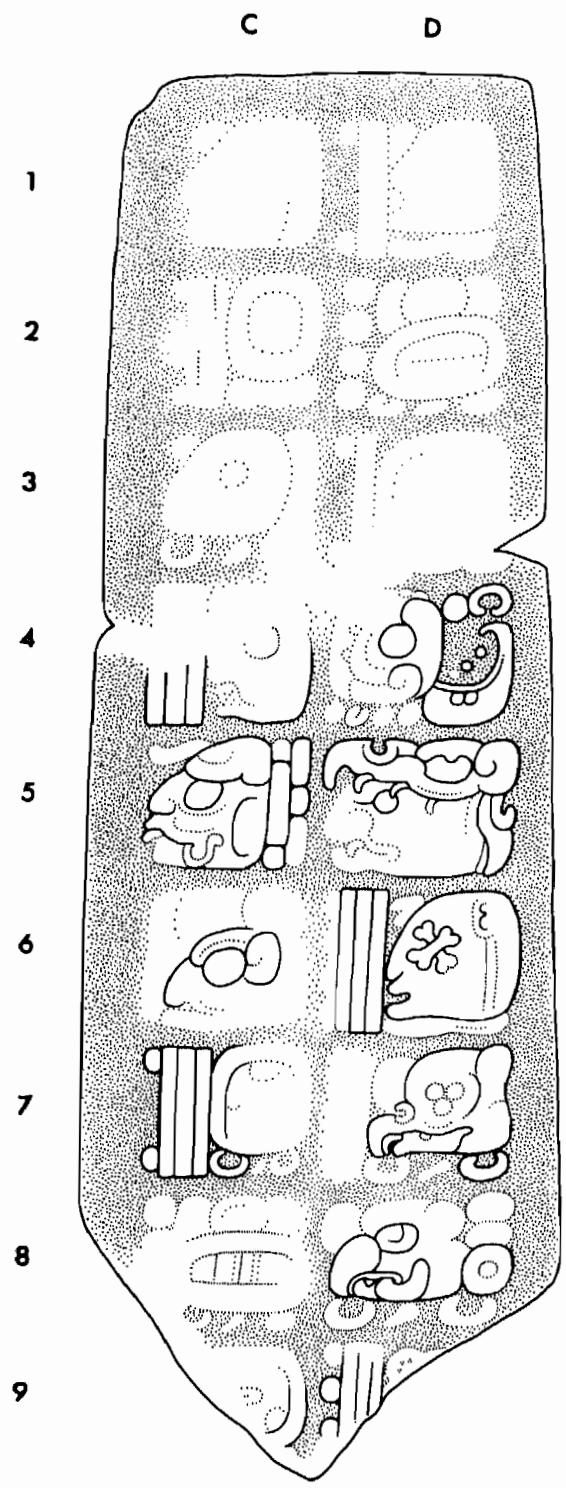

Tonina Monument Pestac

Collections, Panel 1

PREVIOUS DESIGNATIONS T-45. Morley (1948, no.1127) called it "Stela 20 (El Miradero)."

LOCATION Reportedly found in the abandoned house of José Sánchez somewhere near the ruins of Tonina (INAH Archives, "Estado de Chiapas 1916 y 1924–50, II," no. 40, fig. 7). Miradero is a small group of mounds situated about 1.5 km west-northwest of the center of Tonina, but the uncertainty of attribution to the site itself argues for cataloging under the heading of Collections.

CONDITION Three fitting fragments from an evidently much larger panel, now considerably weathered.

MATERIAL Sandstone.

SHAPE Probably rectangular and lacking plain border.

DIMENSIONS	Ht	0.38 m
	MW	0.76 m
	MTh	0.105 cm
	Rel	3.0 cm

CARVED AREAS Front only.

PHOTOGRAPHS Morley, 1944.

DRAWING Graham, based on a field sketch.



At greater scale



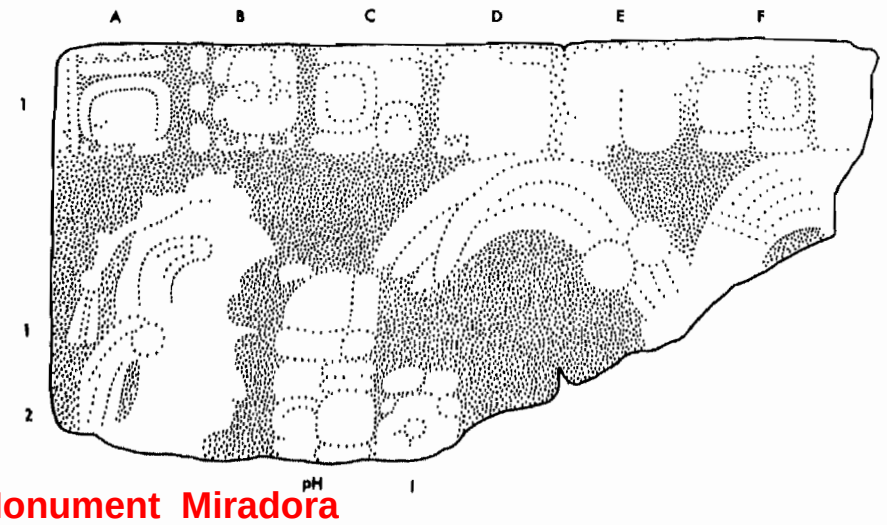

Tonina Monument Miradora

Collections, Altar 1

PREVIOUS DESIGNATION T-49; Altar 8 (Morley 1948, no.1134).

LOCATION Museo Nacional de Antropología e Historia, Mexico City.

CONDITION Intact, and in a perfect state of preservation.

MATERIAL Somewhat coarse-grained sandstone.

SHAPE A circular disc with periphery curving in towards the base.

DIMENSIONS

Dia	0.33 m
MTh	0.07 m
Rel	1.1 cm

CARVED AREAS Upper surface only.

PHOTOGRAPHS Graham.

DRAWING Graham, based on photographs and field drawing.

At greater scale

Tonina Monument MNAH

Collections, Altar 2

PREVIOUS DESIGNATIONS T-47 (Thompson 1944); "Lacandon Altar"—because it was photographed flanked by two Lacandons (Blom y Duby 1955–1957, part 2, fig. 28).

LOCATION No record exists of where, after being raised and propped up, the altar was photographed flanked by Lacandons. It was next seen (by then broken and incomplete) in a courtyard of the Ocosingo convent. Now in the collection of Señor Prudencio Moscoso, of San Cristóbal de Las Casas.

CONDITION When first photographed it was intact, although the central Ahau was missing. The five surviving fragments constitute about three-quarters of the disc. Surface erosion is moderate.

MATERIAL Probably sandstone.

SHAPE A circular disc.

DIMENSIONS

Dia	1.23 m approx.
MTh	0.20 m
Rel	2.2 cm

CARVED AREAS Upper surface only.

PHOTOGRAPHS Intact disc with Lacandons, Blom, reproduced from Blom and Duby (loc. cit.); existing fragments, Graham.

DRAWING Mathews, based on a field drawing by Graham.



"Lacandon Altar"



Surviving fragments



Tonina Monument Lacandon

Appendix A *Sources of Sculpture and their Codes*

Sites

Abaj Takalik ABJ
Acanceh ACC
Acanmul ACN
Acte ACT
Aguas Calientes AGC
Aguateca AGT
Alacranes, Los ALC
Almuchil AMC
Altamira ALM
Altar de Sacrificios ALS
Altun Ha ALH
Amelia, La AML
Amparo, El AMP
Anonal ANL
Arroyo de Piedra ARP
Bakna BKN
Balakbal BLK
Balamku BMK
Balamtun BLT
Baúl, El BUL
Becan BCN
Bejucal BJC
Benque Viejo, see Xunantunich
Bonampak BPK
Cacabeec, see Kanki
Calakmul CLK
Campeche CMP
Canancax CNX
Cancuen CNC
Cansacbe CSB
Caracol CRC
Caribe, El CRB
Cayo, El CAY
Cedral, El CDR
Ceibal, El, see Seibal
Cenotillo CNT
Chacchoben CHB
Chal, El CHL
Chalchuapa CLC
Chapayal CPL
Chiapa de Corzo CPC
Chicanna CHC
Chichen Itza CHN
Chichmul CMU
Chicozapote, El CZP
Chihuahua CHA
Chilib CLB
Chinaja CNJ
Chinikiha CNK
Chinkultic CKL
Chochkitam CKM
Chorro, El CRO
Chuctiepa CTP
Chunhuitz CNZ
Cival CVL
Coba COB
Collections COL
Comalcalco CML
Comitan, see Sacchana
Copan CPN
Corona, La CRN
Corozal CRZ
Cozumel COZ
Cumpich CPH
Dos Pilas DPL
Dzehkabtun DZK
Dzibilchaltun DBC
Dzibilnocac DBN
Dzilam DZL
Dzitbalche DZT
Dzotchen DZO
Edzna EDZ
Ekbalam EKB
Encanto, El (Petén) ENC
Esperanza, La ESP
Etzna, see Edzna
Excavado, El EXC
Finca Encanto FNC
Flores FLS
Florida, La FLD
Golonton GLN
Guaquitepec GQT
Halakal HLK
Halal HLL
Haltunchon HLT
Higos, Los HIG
Hobomo HBM
Holmul HLM
Honradez, La HRZ
Huacutal HUA
Huntichmul HNT
Ichmac ICC
Ichmul ICL
Ichpaatun ICP
Idzteil IDZ
Ikil IKL
Itsimte-Sacluk ITS
Itzan ITN
Itzimte-Bolonchen ITB
Ixkun IXK
Ixlu IXL
Ixtelha IXH
Ixtonton IXT
Ixtutz IXZ
Izapa IZP
Jaina JAI
Jimbal JMB
Joloniel JOL
Jonuta JNT
Juleque, El JUL
Kabah KAB
Kaminaljuyu KJU
Kana KNA
Kanki KNK
Kaxuinic KAX
Kayal KYL
Kendal KEN
Kichpanha KIP
Kinal KNL
Kiuic KUC
Kom KOM
Kuna, see Lacanha
Labna LAB
Lacanha LAC
Laguneta Bolon LGB
Laguna Perdida LGP
Lagunita, La LGT
Lamanai LMN
Loltun LOL
López Mateos LPM
Losayab, see Nohsayab
Lubaantun LBT
Machaquila MQL
Managua MNG
Mar, La MAR
Mario Ancona MNC
Mayapan MPN
Metate con Glifos MCG
Milpa, La MLP
Mirador, El MRD
Miraflores MRF
Montura, La MTR
Mopila MPL
Moral (Morales) MRL
Motul de San José MTL
Mountain Cow MCW
Mucaancah MUC
Mulchic MLC
Muluch Tsekel MLS
Muñeca, La MCA
Naachtun NCT
Nadzcaan NDZ
Najtunich NTN
Nakum NKM
Na Rey NRY
Naranjo NAR
Naya, La NAY
Nimli Punit NMP
Nohmul NHM
Nohsayab NSY
Nohpat NPT
Ojo de Agua OAG
Okop OKP
Oxkintok OXK
Oxlahuntun OXL
Oxpemul OXP
Pabellón, El PAB
Pacbitun PAC
Pajaral PJR
Palenque PAL
Palma, El PMA
Palmar, El PLM
Panhale PNH
Pantaleón PNT
Paraíso, El, see Santa Bárbara
Pasadita, La PSD
Pasión del Cristo PCR
Pato, El PAT
Pechal PCL
Peru, El PRU
Pestac PST
Pich Corralche, see Xcorralche
Pie de Gallo PDG
Piedra Labrada PLB
Piedras Negras PNG
Pilas, Las PIL
Pixoy PIX
Pochitoca, La PCT
Poco Uinic, see Santa Elena Poco Uinic
Polol POL
Pomona, Belize PMB
Pomoná, Tabasco PMT
Pomuch PMC
Portón, El PRT
Porvenir, El PVR
Punta de Chimino PCH
Pusil PSL
Pusilha PUS
Quirigua QRG
Rejolla, La REJ
Resbalón, El RSB
Retiro, El RTR
Río Amarillo RAM
Río Azul RAZ
Río Bec RBC
Río Michol RMC
Sacchana SCN
Sacnicte SNT
Sacul SCU
Salinas de los Nueve Cerros SAL
San Diego SDG
San Francisco, see Muluch Tzekel
San José, Belize SJS
San Lorenzo, Campeche SLM
San Lorenzo, Chiapas SLS
San Pedro, Campeche SPD
Santa Bárbara, Campeche SBB
Santa Elena Balancan SEB
Santa Elena Poco Uinic SEP
Santa Rita, Campeche SRT
Santa Rita Corozal SRC
Santa Rosa Xtampak SRX
Santo Ton STN
Sayil SAY
Seibal SBL
Simojovel SMJ

Sisilha SIS
Sufricaya, La SUF
Tabi, Hacienda TBI
Tamarindito TAM
Tayasal TSL
Telantunich TLT
Teleman TLM
Temblor, El TMB
Tenam Puente TNP
Tenam Rosario TNR
Tikal TIK
Tila TLA
Tintal TNT
Tohcok TCK
Tonala TNL
Tonina TNA
Topoxte TPX
Tortuguero, El TRT
Tres Caobas TCB
Tres Islas TRS
Tulum TUL
Tunkuyi TUN
Tzendales TZD
Tzibanche TZB
Tzocchen, see Dzotchen
Tzum TZM
Tzuncal TZN
Uaxactun UAX
Uaymil UYM
Ucanal UCN
Ukum UKM
Uolantun UOL
Uxbenka UXB
Uxmal UXM
Uxul UXL
Wakahtal WKT
Xburrotunich XBR
X'Castillo XCS
Xcalumkin XLM
Xcocha XCA
Xcochkax XCK
Xcorralche XCR
Xculoc XCL
Xelha XLH
Xkichmook XKM
Xkombec XKB
Xmakabatun XMK
Xnaheb XNH
Xnucbec XNC
Xpulyaxche XPL
Xtelhu XTH
Xultun XUL
Xunantunich XUN
Xupa XUP
Xutilha XTL
Yakalxiu YKL
Yalcabakal YLC
Yaleltsemen YLS
Yaltutu YLT
Yaxche Xlabpak YXX
Yaxchilan YAX
Yaxcopoil YXP
Yaxha YXH
Yaxhom YXM
Yaxuna YXN
Yula YUL
Yumkax YUM
Zacpeten ZPT
Zapote Bobal ZPB
Zapote, El ZAP
Zotz, El ZTZ

Codes

ACC Acanceh
ABJ Abaj Takalik
ACN Acanmul
ACT Acte
AGC Aguas Calientes
AGT Aguateca
ALC Los Alacranes
ALH Altun Ha
ALM Altamira
ALS Altar de Sacrificios
AMC Almuchil
AML La Amelia
AMP El Amparo
ANL Anonal
ARP Arroyo de Piedra
BCN Becan
BJC Bejucal
BLK Balakbal
BLT Balamtun
BKN Bakna
BMK Balamku
BPK Bonampak
BUL El Baúl
CNT Cenotillo
CNX Canancax
CAY El Cayo
CCL Chocola
CDR El Cedral
CHA Chihuahua
CHB Chacchoben
CHC Chicanna
CHL El Chal
CHN Chichen Itza
CKL Chinkultic
CKM Chochkitam
CLB Chilib
CLC Chalchuapa
CLK Calakmul
CML Comalcalco
CMP Campeche
CMU Chichmul
CNC Cancuen
CNJ Chinaja
CNK Chinikiha
CNT Cenotillo
CNX Canancax
CNZ Chunhuitz
COB Coba
COL Collections, public or private
COZ Cozumel
CPC Chiapa de Corzo
CPH Cumpich
CPL Chapayal
CPN Copan
CRB El Caribe
CRC Caracol
CRN La Corona
CRO El Chorro
CRZ Corozal
CSB Cansacbe
CTP Chuctiepa
CVL Cival
CZP El Chicozapote
DBC Dzibilchaltun
DBN Dzibilnocac
DPL Dos Pilas
DZK Dzehkabtun
DZL Dzilam
DZO Dzotchen
DZT Dzitbalche
EDZ Edzna
EKB Ekbalam
ENC El Encanto, Petén
ESP La Esperanza
EXC El Excavado
FLD La Florida
FLS Flores
FNC Finca Encanto
GLN Golonton
GQT Guaquitepec
HBM Hobomo
HIG Los Higos
HLK Halakal
HLL Halal
HLM Holmul
HLT Haltunchon
HNT Huntichmul
HRZ La Honradez
HUA Huacutal
ICC Ichmac
ICL Ichmul
ICP Ichpaatun
IDZ Idzteil
IKL Ikil
ITB Itzimte-Bolonchen
ITN Itzan
ITS Itsimte-Sacluk
IXH Ixtelha
IXK Ixkun
IXL Ixlu
IXT Ixtonton
IXZ Ixtutz
IZP Izapa
JAI Jaina
JMB Jimbal
JNT Jonuta
JOL Joloniel
JUL El Juleque
KAB Kabah
KAX Kaxuinic
KEN Kendal
KJP Kichpanha
KJU Kaminaljuyu
KNA Kana
KNK Kanki
KNL Kinal
KOM Kom
KUC Kiuic
KYL Kayal
LAB Labna
LAC Lacanha
LBT Lubaantun
LGB Laguneta Bolon
LGP Laguna Perdida
LGT La Lagunita
LMN Lamanai
LOL Loltun
LPM López Mateos
MAR La Mar
MCA La Muñeca
MCG Metate con Glifos
MCW Mountain Cow
MLC Mulchic
MLP La Milpa
MLS Muluch Tsekel
MNC Mario Ancona
MNG Managua
MPL Mopila
MPN Mayapan
MQL Machaquila
MRD El Mirador
MRF Miraflores
MRL Moral
MTL Motul de San José
MTR La Montura
MUC Mucaancah
NAR Naranjo
NAY La Naya
NCT Naachtun
NDZ Nadzcaan

NHM Nohmul
NKM Nakum
NMP Nimli Punit
NPT Nohpat
NRY Na Rey
NSY Nohsayab
NTN Najtunich
OAG Ojo de Agua
OKP Okop
OXK Oxkintok
OXL Oxlahuntun
OXP Oxpemul
PAB El Pabellón
PAC Pacbitun
PAL Palenque
PAT El Pato
PCH Punta de Chimino
PCL Pechal
PCR Pasión del Cristo
PCT La Pochitoca
PDG Pie de Gallo
PJR Pajaral
PIL Las Pilas
PIX Pixoy
PLB Piedra Labrada
PLM El Palmar
PMA El Palma
PMB Pomona, Belize
PMC Pomuch
PMT Pomoná, Tabasco
PNG Piedras Negras
PNH Panhale
PNT Pantaleón
POL Polol
PRT El Portón
PRU El Peru
PSD La Pasadita
PSL Pusil
PST Pestac
PUS Pusilha
PVR El Porvenir
QRG Quirigua
RAM Río Amarillo
RAZ Río Azul
RBC Río Bec
REJ La Rejolla
RMC Río Michol
RSB El Resbalón
RTR El Retiro
SAL Salinas de los Nueve Cerros
SAY Sayil
SBB Santa Bárbara, Campeche
SBL Seibal
SCM San Clemente
SCN Sacchana
SCU Sacul
SDG San Diego
SEB Santa Elena Balancan
SEP Santa Elena Poco Uinic
SIS Sisilha
SJS San José, Belize
SLM San Lorenzo, Campeche
SLS San Lorenzo, Chiapas
SMJ Simojovel
SNT Sacnicte
SPD San Pedro, Campeche
SRC Santa Rita Corozal
SRT Santa Rita, Campeche
SRX Santa Rosa Xtampak
STN Santo Ton
SUF La Sufricaya
TAM Tamarindito
TBI Hacienda Tabi
TCB Tres Caobas
TCK Tohcok
TIK Tikal
TLA Tila
TLM Teleman
TLT Telantunich
TMB El Temblor
TNA Tonina
TNL Tonala
TNP Tenam Puente
TNR Tenam Rosario
TNT Tintal
TPX Topoxte
TRS Tres Islas
TRT El Tortuguero
TSL Tayasal
TUL Tulum
TUN Tunkuyi
TZB Tzibanche
TZD Tzendales
TZM Tzum
TZN Tzuncal
UAX Uaxactun
UCN Ucanal
UKM Ukum
UOL Uolantun
UXB Uxbenka
UXL Uxul
UXM Uxmal
UYM Uaymil
WKT Wakahtal
XBR Xburrotunich
XCA Xcocha
XCK Xcochkax
XCL Xculoc
XCR Xcorralche
XCS X'Castillo
XKB Xkombec
XKM Xkichmook
XLH Xelha
XLM Xcalumkin
XMK Xmakabatun
XNC Xnucbec
XNH Xnaheb
XPL Xpulyaxche
XTH Xtelhu
XTL Xutilha
XUL Xultun
XUN Xunantunich
XUP Xupa
YAX Yaxchilan
YKL Yakalxiu
YLC Yalcabakal
YLS Yaleltsemen
YLT Yaltutu
YUL Yula
YUM Yumkax
YXH Yaxha
YXM Yaxhom
YXN Yaxuna
YXP Yaxcopoil
YXX Yaxche Xlabpak
ZAP El Zapote
ZPB Zapote Bobal
ZPT Zacpeten
ZTZ El Zotz

Index to Volumes 1 through 6

Abbreviations, 1:25
Brenner, Edgar H., 1:7, 8
Calendar Round
  computation of, 1:56–58
  in tabular form, 1:28–55
Chunhuitz
  area map, 2:113
  description of, 2:113
  site plan, 2:114
  Stela 1, 2:115, 116
Codes, *see* Site codes
Collections
  Altar 1, 6:184
  Altar 2, 6:185
  Panel 1, 6:183
Glyph nomenclature, *see* Nomenclature of hieroglyphs
Itzimte-Bolonchen
  area map, 4:8
  description of, 4:5, 8
  Lintel 1, 4:31
  site plan, 4:6, 7
  Stela 1, 4:9
  Stela 3, 4:11, 12
  Stela 4, 4:13
  Stela 5, 4:15
  Stela 6, 4:17
  Stela 7, 4:19, 20
  Stela 8, 4:21
  Stela 9, 4:23, 24
  Stela 10, 4:25
  Stela 11, 4:27, 28
  Stela 12, 4:29
Ixkun
  Altar of Stela 3, 2:145
  area map, 2:133
  description of, 2:133–136
  site plan, 2:134, 135
  Stela 1, 2:137–139
  Stela 2, 2:141
  Stela 3, 2:143
  Stela 4, 2:147, 148
  Stela 5, 2:149, 150
Ixtutz
  area map, 2:172
  description of, 2:171
  Panel 1, 2:183, 184
  site plan, 2:173
  Stela 1, 2:175
  Stela 2, 2:177, 178
  Stela 3, 2:179, 180
  Stela 4, 2:181
Justeson, John S., 1:56
La Honradez
  area map, 5:91
  description, 5:91, 94, 95
  site plan, 5:92, 93
  Stela 1, 5:97–99
  Stela 2, 5:101, 102
  Stela 3, 5:103, 104
  Stela 4, 5:105–108
  Stela 5, 5:109–112
  Stela 6, 5:113–116
  Stela 7, 5:117, 118
  Stela 9, 5:119, 120
Line drawings, technique of, 1:12, n.4
Map of Maya area
  key to map sheets, 3:183
  Central Lowlands, 3:pocket
  West Central Region, 6:pocket
Maps
  area, scale of, 1:10
  compilation of, 1:13, n.6
  symbols employed in, 1:25
Mathews, Peter, 2:111
Moon age tables, 1:59–61
Naranjo
  Altar 1, 2:103, 104
  Area map, 2:5
    error in, 2:111
  Ball-court Sculpture 1, 2:187
  dates, 2:111
  description of, 2:5, 8
  Hieroglyphic Stairway, 2:107–110
  Lintel 1, 2:105
  site plan, 2:6, 7
    addition to, 2:185
  Stela 1, 2:11, 12
  Stela 2, 2:13–15
  Stela 3, 2:17–18
  Stela 4, 2:19
  Stela 5, 2:21
  Stela 6, 2:23, 24
  Stela 7, 2:25
  Stela 8, 2:27, 28
  Stela 9, 2:29
    fragments found, 2:111, 112
  Stela 10, 2:31
  Stela 11, 2:33, 34
  Stela 12, 2:35, 36
    reappearance of, 2:112
  Stela 13, 2:37, 38
  Stela 14, 2:39, 40
    fragment found, 2:112
  Stela 15, 2:41, 42
  Stela 16, 2:43
  Stela 17, 2:45
  Stela 18, 2:47, 48
  Stela 19, 2:49, 50
  Stela 20, 2:51, 52
  Stela 21, 2:53, 54
  Stela 22, 2:55–57
  Stela 23, 2:59–61
    correction to, 2:112
  Stela 24, 2:63, 64
  Stela 25, 2:69, 70
  Stela 26, 2:71
  Stela 27, 2:73
  Stela 28, 2:75, 76
  Stela 29, 2:77, 78
  Stela 30, 2:79–81
  Stela 31, 2:83, 84
  Stela 32, 2:85, 86
  Stela 33, 2:87
  Stela 34, 2:89
  Stela 35, 2:91, 92
  Stela 36, 2:93
  Stela 37, 2:95
  Stela 38, 2:97
  Stela 39, 2:99
  Stela 40, 2:101
  Stela 41, 2:185
Nomenclature of hieroglyphs, 1:9
  letters *p* and *q* prefixes, 1:11, n.2
Nomenclature of sites, 1:9, 1:11, n.2
Pestac
  Stela 1, 6:181
Pixoy
  area map, 4:8
  description of, 4:33, 34
  Miscellaneous 1, 4:45
  site plan, 4:33
  Stela 1, 4:35
  Stela 2, 4:37
  Stela 3, 4:39
  Stela 4, 4:41, 42
  Stela 5, 4:43
Plans (of sites), *see* Site plans
Roys, Lawrence, 1:59
Site codes, 1:9, 1:12, n.3
  list of, 1:23, 24; 3:185–187; 6:187–189
Site plans
  scale of, 1:10
  symbols employed in, 1:26; 2:172
Stereophotographs, 1:13, n.5
Tonina
  area map, 6:5
  description, 6:5, 8–12
  Miscellaneous 1, 6:175
  Miscellaneous 2, 6:176, 177
  Miscellaneous 3, 6:178
  Miscellaneous 4, 6:179
  Miscellaneous 5, 6:180
  Monument 1, 6:14
  Monument 3, 6:15–19
  Monument 5, 6:20–22
  Monument 6, 6:23
  Monument 7, 6:24–26
  Monument 8, 6:27–31
  Monument 9, 6:33, 34
  Monument 10, 6:35, 36
  Monument 11, 6:37
  Monument 12, 6:38–41
  Monument 13, 6:42, 43
  Monument 14, 6:44, 45
  Monument 15, 6:46, 47
  Monument 16, 6:48
  Monument 17, 6:49, 50
  Monument 18, 6:51
  Monument 19, 6:52
  Monument 20, 6:53–56
  Monument 22, 6:57
  Monument 24, 6:58, 59
  Monument 25, 6:60
  Monument 26, 6:61–63
  Monument 27, 6:71
  Monument 28, 6:72–74
  Monument 29, 6:75
  Monument 30, 6:76, 77
  Monument 31, 6:78
  Monument 32, 6:79
  Monument 33, 6:80
  Monument 34, 6:81
  Monument 35, 6:82
  Monument 36, 6:83
  Monument 37, 6:84
  Monument 38, 6:85
  Monument 39, 6:86, 87
  Monument 40, 6:88
  Monument 41, 6:89
  Monument 42, 6:90
  Monument 43, 6:91
  Monument 44, 6:92
  Monument 45, 6:93
  Monument 46, 6:94
  Monument 47, 6:95
  Monument 50, 6:96
  Monument 52, 6:97
  Monument 55, 6:98
  Monument 56, 6:99, 100
  Monument 63, 6:101
  Monument 65, 6:102
  Monument 69, 6:103
  Monument 70, 6:104
  Monument 71, 6:105
  Monument 72, 6:106
  Monument 74, 6:107
  Monument 75, 6:108
  Monument 76, 6:109
  Monument 77, 6:110
  Monument 80, 6:111
  Monument 82, 6:112
  Monument 83, 6:113
  Monument 84, 6:114
  Monument 85, 6:115, 116
  Monument 87, 6:117
  Monument 89, 6:118

Monument 91, 6:119
Monument 95, 6:120
Monument 98, 6:121
Monument 99, 6:122
Monument 100, 6:123
Monument 101, 6:124, 125
Monument 102, 6:126
Monument 104, 6:127
Monument 106, 6:135, 136
Monument 107, 6:137
Monument 108, 6:138, 139
Monument 109, 6:141
Monument 110, 6:142, 143
Monument 111, 6:144, 145
Monument 113, 6:146, 147
Monument 114, 6:148
Monument 115, 6:149
Monument 116, 6:150
Monument 117, 6:151
Monument 121, 6:152
Monument 122, 6:153
Monument 125, 6:154
Monument 126, 6:155
Monument 130, 6:156
Monument 131, 6:157
Monument 134, 6:159, 160
Monument 135, 6:161
Monument 136, 6:162, 163
Monument 137, 6:164, 165
Monument 138, 6:166, 167
Monument 139, 6:168, 169
Monument 140, 6:171
Monument 141, 6:173
references, additional, 6:69, 133
site plans, 6:6, 7
Tun-endings, table of, 1:27
Tzum
area map, 4:8
description of, 4:47
site plan, 4:48, 49
Stela 1, 4:51, 52
Stela 2, 4:53, 54
Stela 3, 4:55, 56
Stela 4, 4:57, 58
Stela 5, 4:59, 60
Stela 6, 4:61–63
Miscellaneous 1–15, 4:65–67
Uaxactun
Altar of Stela 1, 5:134
area map, 5:121
description, 5:121, 124–127
site plan, 5:122, 123
Stela 1, 5:133
Stela 2, 5:135, 136
Stela 3, 5:137–139
Stela 4, 5:141, 142
Stela 5, 5:143–146
Stela 6, 5:147–149
Stela 7, 5:151, 152
Stela 8, 5:153
Stela 9, 5:155–158
Stela 10, 5:159,160
Stela 12, 5:161
Stela 13, 5:163
Stela 14, 5:165, 166
Stela 15, 5:167
Stela 16, 5:169, 170
Stela 17, 5:171, 172
Stela 18, 5:173–175
Stela 19, 5:177–180
Stela 20, 5:181–185
Stela 21, 5:187, 188
Stela 22, 5:189–191
Ucanal
Altar 1, 2:165
Altar of Stela 3, 2:167, 168
area map, 2:151
description of, 2:151–154
Miscellaneous 1, 2:107, 110; 2:154
site plan, 2:152, 153
Stela 1, 2:154, n.1
Stela 2, 2:155, 156
Stela 3, 2:157, 158
Stela 4, 2:159, 160
Stela 5, 2:154, n.2
Stela 6, 2:161, 162
Stela 7, 2:163
Uxmal
Altar 10, 4:115
area map, 4:73
Ball-court Sculptures 1 and 2, 4:119, 120
Capstone 1, 4:139
Capstone 2, 4:141
Capstone 5, 4:143
Capstone 6, 4:144
description of, 4:73–81
Hieroglyphic Step 1, 4:117
Miscellaneous 76, 4:147
Monument 1, 4:121–124
Monument 2, 4:125, 126
Monument 3, 4:127
Monument 4, 4:131–133
Mural 1, 4:145
site plan, 4:83, 84
Stela 1, 4:85
Stela 2, 4:87, 88
Stela 3, 4:89, 90
Stela 4, 4:91, 92
Stela 5, 4:93
Stela 6, 4:95
Stela 7, 4:97
Stela 8, 4:98
Stela 9, 4:99
Stela 10, 4:100
Stela 11, 4:101, 102
Stela 12, 4:103
Stela 13, 4:105
Stela 14, 4:107, 108
Stela 15, 4:109
Stela 17, 4:111–113
Stela Platform
plan, 4:77
Xcalumkin
area map, 4:149
Capital 1, 4:187
Capital 2, 4:188
Capital 3, 4:189
Capital 4, 4:190
Capital 5, 4:191
Column 1, 4:173
Column 2, 4:174
Column 3, 4:175
Column 4, 4:176
Column 5, 4:177
Column 6, 4:178
Cornice 1, 4:193, 194
description of, 4:149–153
Jamb 1, 4:163
Jamb 2, 4:164
Jamb 3, 4:165
Jamb 4, 4:166
Jamb 5, 4:167
Jamb 6, 4:168
Jamb 7, 4:169
Jamb 8, 4:170
Jamb 9, 4:171
Lintel 1, 4:157, 158
Lintel 2, 4:159
Lintel 3, 4:160
Lintel 4, 4:161
Miscellaneous 5, 4:195–197
Panel 1, 4:179
Panel 2, 4:180
Panel 3, 4:181
Panel 4, 4:182
Panel 5, 4:183
Panel 6, 4:184
Panel 7, 4:185
Panel 8, 4:186
site plans, 4:154–156
Xultun
area map, 5:5
description, 5:5, 8–10
site plan, 5:6, 7
Stela 1, 5:11, 12
Stela 2, 5:13
Stela 3, 5:15–17
Stela 4, 5:19–21
Stela 5, 5:23–26
Stela 6, 5:27, 28
Stela 7, 5:29, 30
Stela 8, 5:31–33
Stela 9, 5:35, 36
Stela 10, 5:37, 38
Stela 12, 5:39
Stela 13, 5:41–43
Stela 14, 45–48
Stela 15, 5:49–52
Stela 16, 5:53, 54
Stela 17, 5:55–57
Stela 18, 5:59, 60
Stela 19, 5:61, 62
Stela 20, 5:69–71
Stela 21, 5:73–76
Stela 22, 5:77, 78
Stela 23, 5:79–81
Stela 24, 5:83–85
Stela 25, 5:87–89
Xunantunich
Altar 1, 2:127
area map, 2:117
description of, 2:117
site plan, 2:120
Stela 1, 2:121, 122
Stela 8, 2:123, 124
Stela 9, 2:125
Yaltutu
description of, 2:151–154
site plan, 2:153
Stela 1, 2:169
Yaxchilan
area map, 3:5
description of, 3:5, 8–10
Hieroglyphic Stairway 1, 3:141–153
Hieroglyphic Stairway 2, 3:155–164
Hieroglyphic Stairway 3, 3:165, 173
Hieroglyphic Stairway 4, 3:175, 176
Hieroglyphic Stairway 5, 3:177–181
Lintel 1, 3:13
Lintel 2, 3:15
Lintel 3, 3:17
Lintel 4, 3:19
Lintel 5, 3:21
Lintel 6, 3:23
Lintel 7, 3:25
Lintel 8, 3:27
Lintel 9, 3:29, 30
Lintel 10, 3:31
Lintel 12, 3:33, 34
Lintel 13, 3:35
Lintel 14. 3:37
Lintel 15, 3:39
Lintel 16, 3:41
Lintel 17, 3:43
Lintel 18, 3:45
Lintel 19, 3:133
Lintel 20, 3:47
Lintel 21, 3:49

Lintel 22, 3:51
Lintel 23, 3:135–137
Lintel 24, 3:53, 54
Lintel 25, 3:55, 56
Lintel 26, 3:57, 58
    revision of, 3:139
Lintel 27, 3:59
Lintel 28, 3:61
Lintel 29, 3:67
Lintel 30, 3:69
Lintel 31, 3:71
Lintel 32, 3:73
Lintel 33, 3:75, 76
Lintel 34, 3:77
    additions to, 3:140
Lintel 35, 3:79
Lintel 36, 3:81
Lintel 37, 3:83
Lintel 38, 3:85
Lintel 39, 3:87
Lintel 40, 3:89
Lintel 41, 3:91, 92
Lintel 42, 3:93, 94
Lintel 43, 3:95, 96
Lintel 44, 3:97, 98
Lintel 45, 3:99, 100
Lintel 46, 3:101, 102
Lintel 47, 3:103, 104
Lintel 48, 3:105, 106
Lintel 49, 3:107
Lintel 50, 3:109
Lintel 51, 3:111
Lintel 52, 3:113, 114
Lintel 53, 3:115, 116
Lintel 54, 3:117
Lintel 55, 3:119
Lintel 56, 3:121
Lintel 57, 3:123, 124
Lintel 58, 3:125
Lintel 59, 3:131
site plan, 3:6, 7